Birla Central Library
PILANI (Jaipur State)

Class No :- 909.03
Book No :- C142V9
Accession No :- 14535

THE CAMBRIDGE MEDIEVAL HISTORY

VOLUME OF MAPS

LONDON
Cambridge University Press
FETTER LANE

NEW YORK · TORONTO
BOMBAY · CALCUTTA · MADRAS
Macmillan

TOKYO
Maruzen Company Ltd

All rights reserved

THE

CAMBRIDGE MEDIEVAL HISTORY

PLANNED BY

J. B. BURY, M.A., F.B.A.

EDITED BY

C. W. PREVITÉ-ORTON, LITT.D., F.B.A.
Z. N. BROOKE, LITT.D.

VOLUME OF MAPS

CAMBRIDGE
AT THE UNIVERSITY PRESS
1936

The maps here bound together were also issued in separate portfolios to accompany the volumes of the Text as they appeared.

PRINTED IN GREAT BRITAIN

LIST OF MAPS.

VOLUME I.

1. Roman Empire : Eastern Division.
2. Roman Empire : Western Division.
3. Asia: Physical
4. The Empire in 311.
5. Bishops present at Nicaea.
6. Environs of Constantinople.
7. The Euphrates Frontier.
8. The Eastern Patriarchates after 451.
9. The Teutonic Tribes in the First and Fourth Centuries A.D.
10. The Visigothic Kingdom in the Fifth Century.
11. Gaul in the Fifth Century.
12. Italy under the Ostrogoths.
13. Roman Britain.
14. The Balkan Peninsula in the Fourth and Fifth Centuries.

VOLUME II.

15. The Empire at the end of Justinian's Reign.
16. Empire of Charles the Great.
17. England, *circa* 700.
18. The Eastern Frontier of the Empire.
19. Frankish Dominions, 511–561
20. Gaul, 568.
21. Spain: to illustrate the Visigothic Era.
22. Italy under the Lombards.
23. Arabia and Egypt.
24. The Caliphate under Hārūn-er-Rashīd.
25. Eastern Europe, *circa* 850.

26*a*. The Western Front of Slavdom (North).

26*b*. The Western Front of Slavdom (South).

27. Scotland and Ireland, to illustrate the Conversion of the Celts.

VOLUME III.

28*a*. The Western Empire, 843.

28*b*. The Western Empire, 870.

29. France in 987.
30. North-Western France in the Eleventh Century. (*Inset*: Environs of Paris.)
31. Burgundy at the beginning of the Eleventh Century.

32. Italy at the close of the Tenth Century. (*Inset*: Rome.)
33. Germany in the Tenth and Eleventh Centuries.
34. Eastern Neighbours of Germany in the Eleventh Century.
35. The Vikings. (*Inset*: Ireland.)
36. England, *circa* 900.
37. Spain, to illustrate the era of the Umayyads. (*Inset*: Spain at the death of Alfonso I.)

VOLUME IV.

38. The Break-up of the Caliphate.
39. Asia Minor, showing Themes of Tenth Century.
40. Northern Neighbours of the Empire in the Tenth Century.
41. Bulgaria and the Balkans in the Tenth Century.
42. The Empire of the Comneni about 1130.
43. Latin States in the East in 1214.
44. Empire under the Palaeologi and Serbian Empire of Stephen Dušan about 1340.
45. Turkish Sultanate in 1481.
46. Mongol Empire about 1250.
47*a*. Constantinople.
47*b*. Environs of Constantinople.

VOLUME V.

48. Germany under Frederick Barbarossa *circa* 1190. (*Inset*: Welf Lands and Duchies before 1159.)
49. Italy under the Hohenstaufen.
50. Southern Italy and Sicily in the Twelfth Century.
51. Latin States in Syria. (*Inset*: Dominions of Saladin.)
52. Northern Italy in the Hohenstaufen Period.
53. Teutonic Penetration of Slav Lands and development of towns in Eastern Germany to 1197.
54. England and Normandy, *circa* 1070.
55. The Dominions of Henry II, Plantagenet.
56. Routes of the Principal Crusades. (*Inset*: The Neighbourhood of Antioch and Latiqiyah.)

VOLUME VI.

57. Ecclesiastical Divisions of Europe, *circa* 1250. (*Inset*: Iceland.)
58. France in 1260 after the Treaties of Corbeil and Paris, 1258–9. (*Inset*: Brittany.)
59. Germany in the Thirteenth Century.
60. Italy under Charles of Anjou, *circa* 1270.

61. County of Toulouse, etc., *circa* 1210, to illustrate the Albigensian Wars.
62. The Reconquest of Spain, 1090–1257.
63. Bohemia, Poland and Hungary, 1050–1300.
64. The Monastic Movement, 900–1200.
65. Medieval Universities.
66. Some Medieval Trade Routes.

VOLUME VII.

67. Germany at the death of Charles IV.
68. France in 1328.
69. France in 1361 after the Peace of Brétigny.
70. Italy, *circa* 1340.
71. The Visconti Territories in the Fourteenth Century.
72. The Swiss Confederation, *circa* 1500.
73. East Central Europe in the Fourteenth Century.
74. Scotland, *circa* 1300.
75. Ireland after the Norman Invasion.
76. Wales, 1066–1485.
77. Rome, *circa* 1310.

VOLUME VIII.

78. Germany, *circa* 1462.
79. The Hussite Wars.
80. The Papal States (Fifteenth Century).
Savoy under Amadeus VIII.
81. The Growth of the Florentine Dominions.
The Growth of the Venetian Dominions.
82. Dominions of Charles the Bold.
83. France in 1483.
84. England in the Fifteenth Century.
85. Spain and Portugal in 1474.
86. East Central Europe in the Fifteenth Century.

MAP 1

Roman Empire

Eastern Division

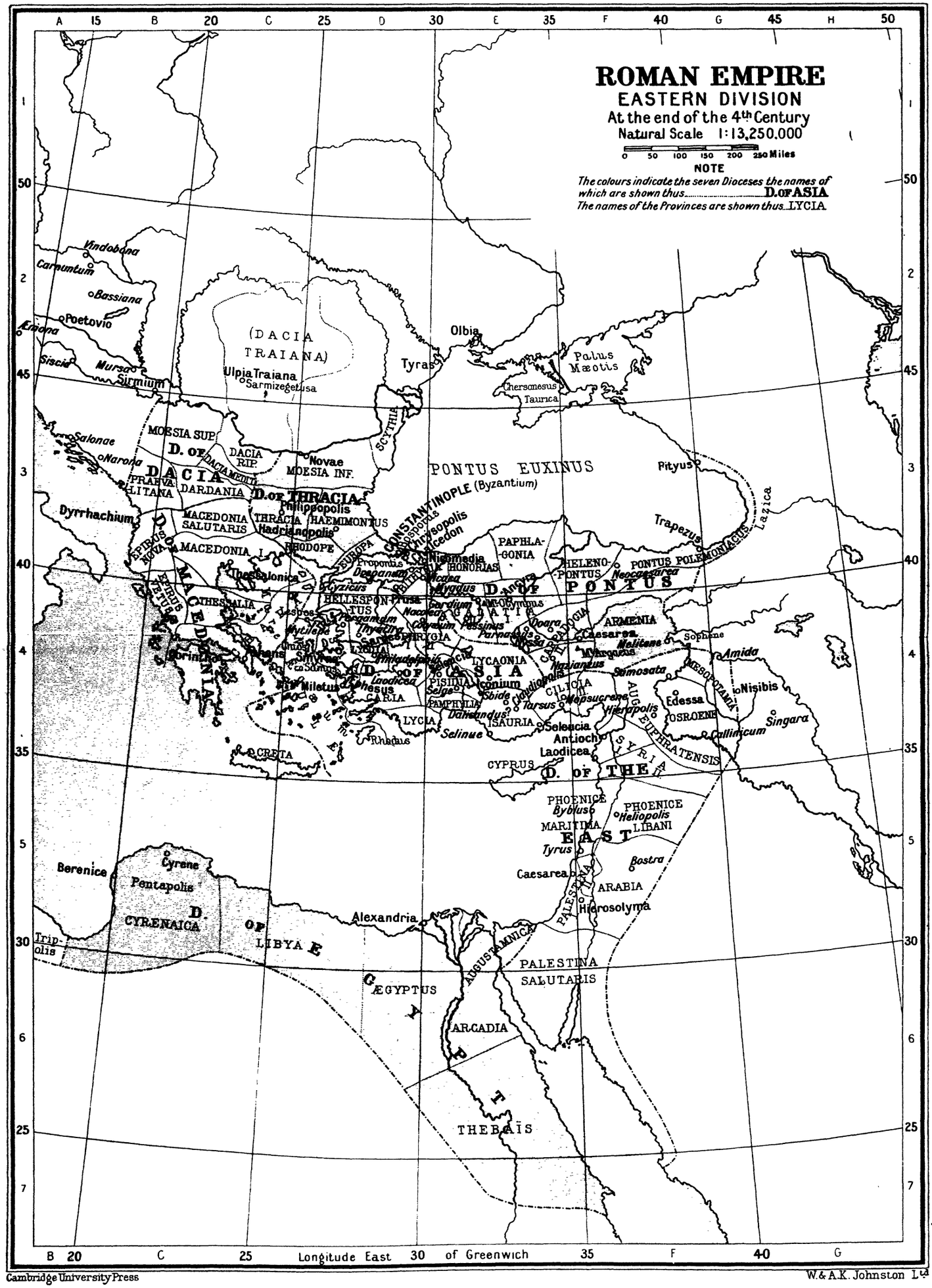

Map 1

Cambridge University Press
W. & A.K. Johnston Ltd

Map 2

Roman Empire
Western Division

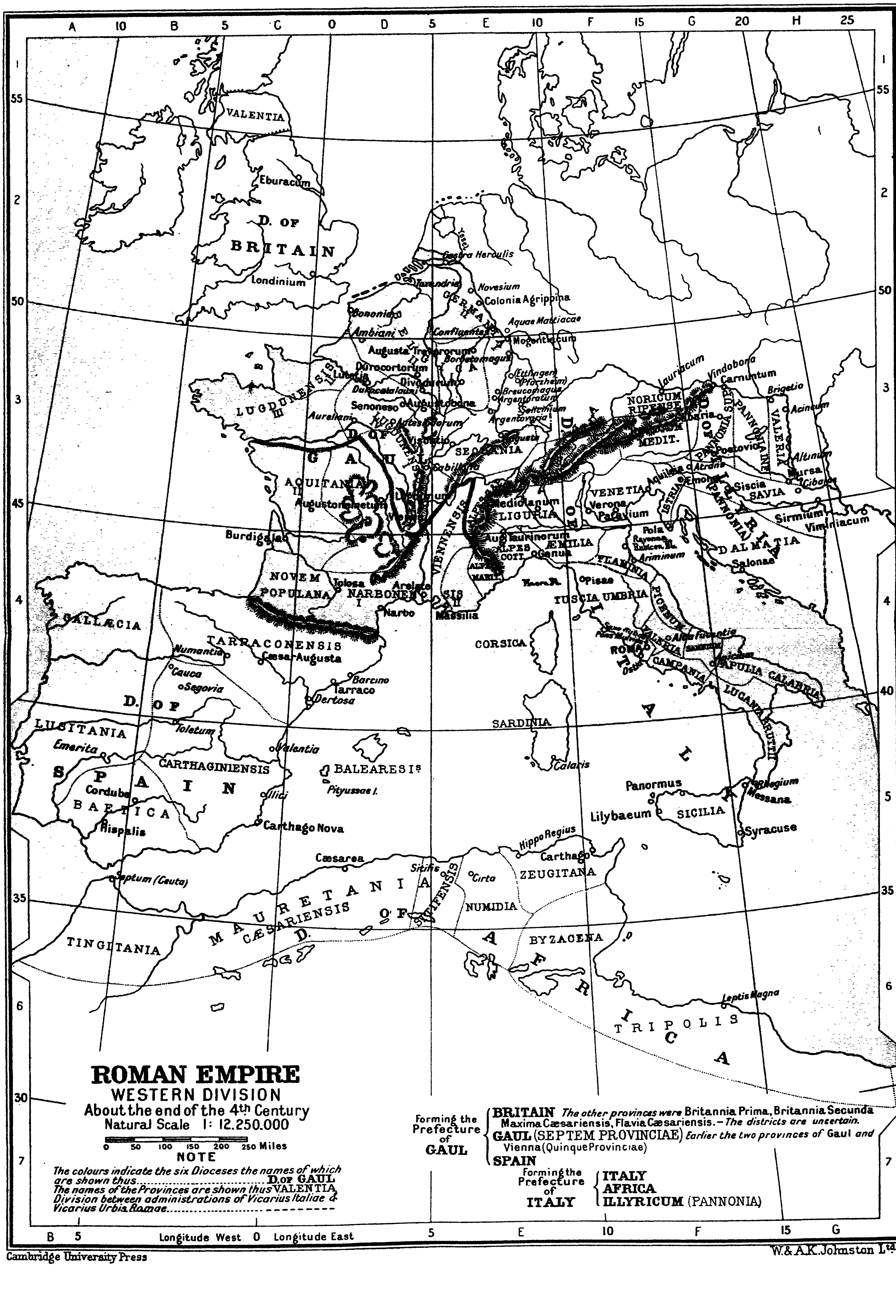

ROMAN EMPIRE

WESTERN DIVISION

About the end of the 4th Century

Natural Scale 1: 12.250.000

0 50 100 150 200 250 Miles

NOTE

The colours indicate the six Dioceses the names of which are shown thus........ D. OF GAUL

The names of the Provinces are shown thus VALENTIA

Division between administrations of Vicarius Italiae & Vicarius Urbis Romae........ - - - - - - -

Forming the Prefecture of **GAUL**:
- **BRITAIN** *The other provinces were* Britannia Prima, Britannia Secunda Maxima Cæsariensis, Flavia Cæsariensis. – *The districts are uncertain.*
- **GAUL** (SEPTEM PROVINCIAE) *Earlier the two provinces of* Gaul *and* Vienna (Quinque Provinciae)
- **SPAIN**

Forming the Prefecture of **ITALY**:
- **ITALY**
- **AFRICA**
- **ILLYRICUM** (PANNONIA)

Map 2

Cambridge University Press

W. & A.K. Johnston Ltd.

MAP 3

Asia

(Physical)

Map 3

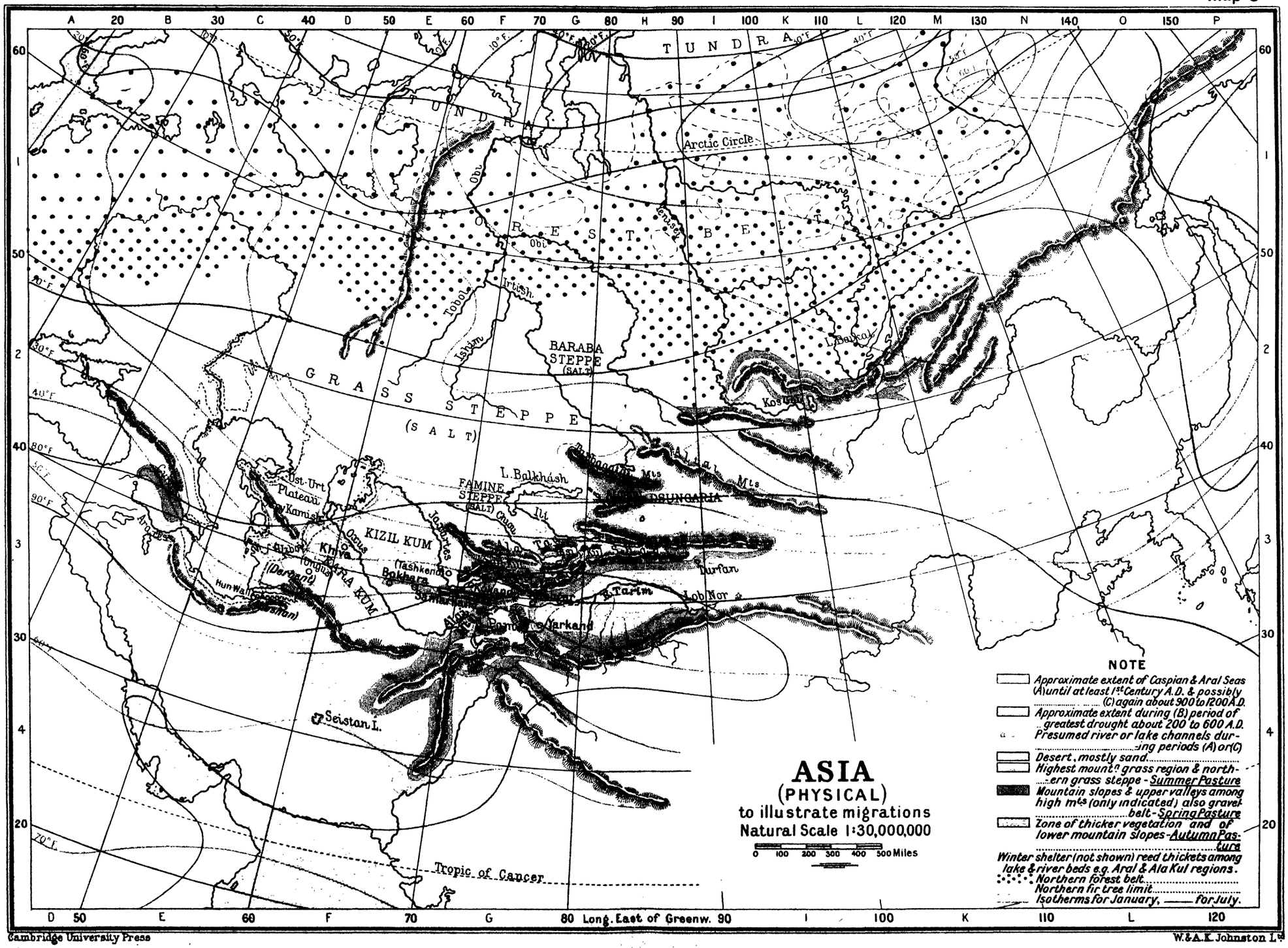

Cambridge University Press

W. & A. K. Johnston Ltd

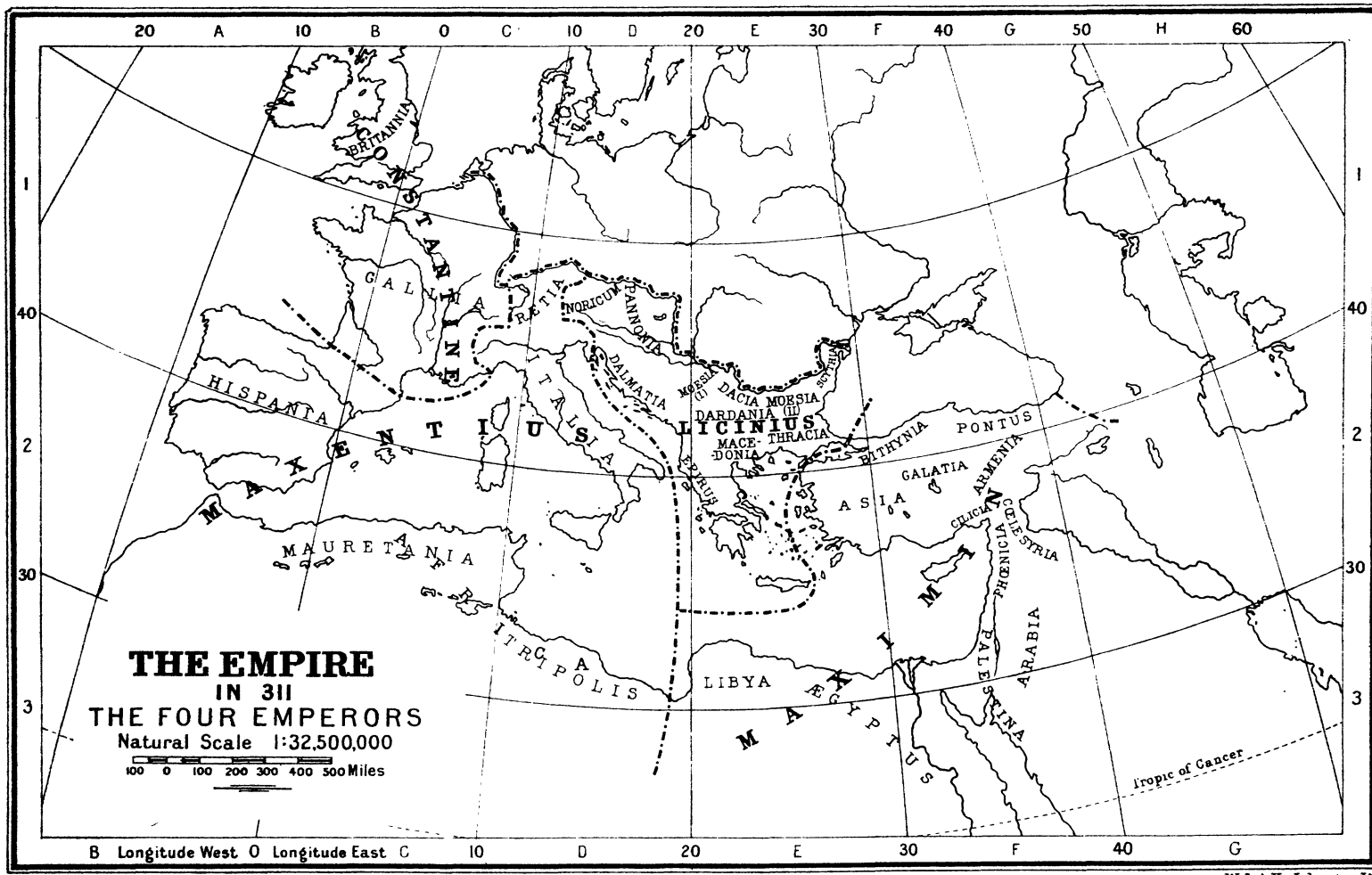

Map 4

Cambridge University Press

W. & A.K. Johnston Ltd

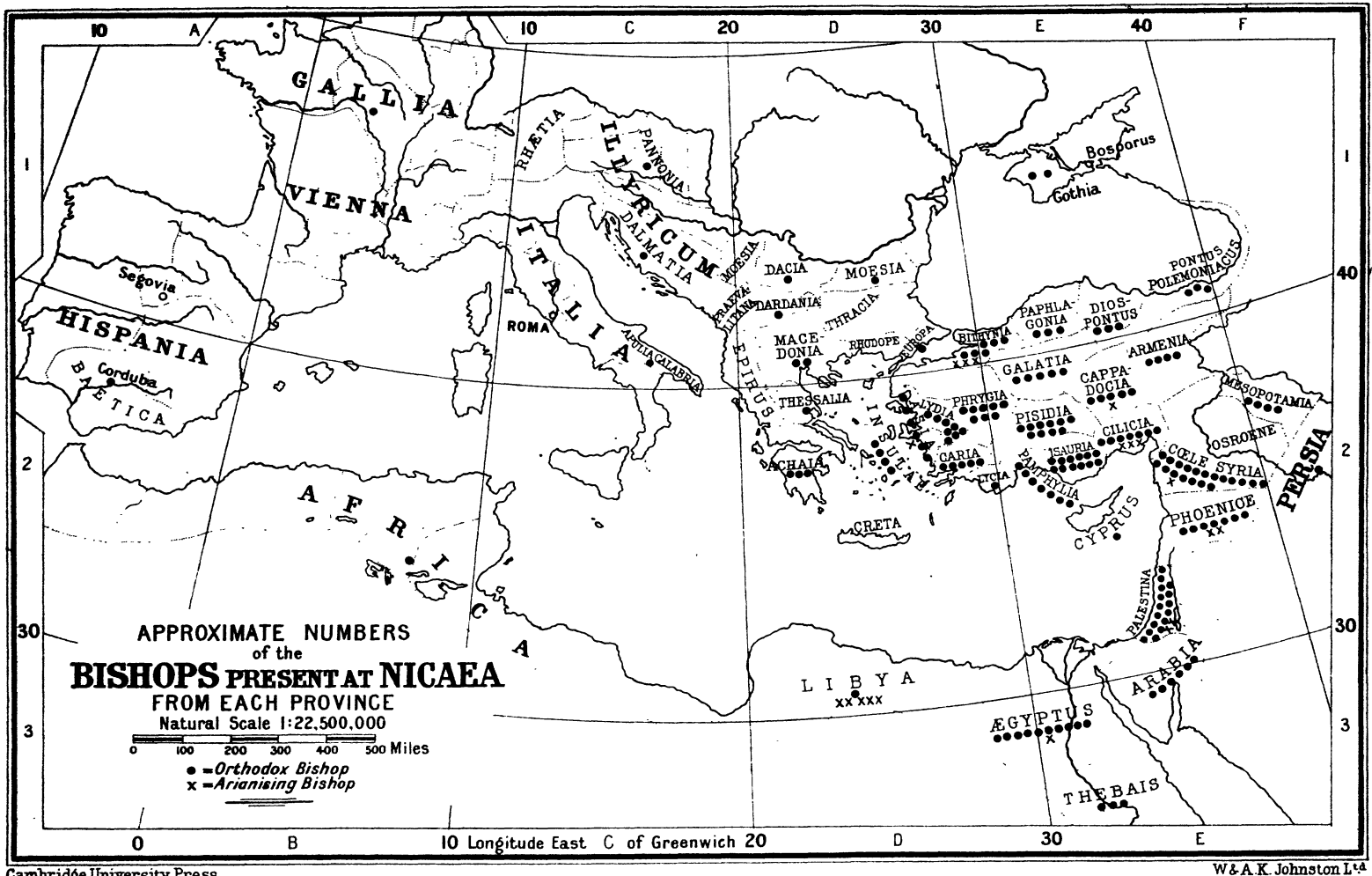

Map 5

Cambridge University Press

W. & A. K. Johnston Ltd

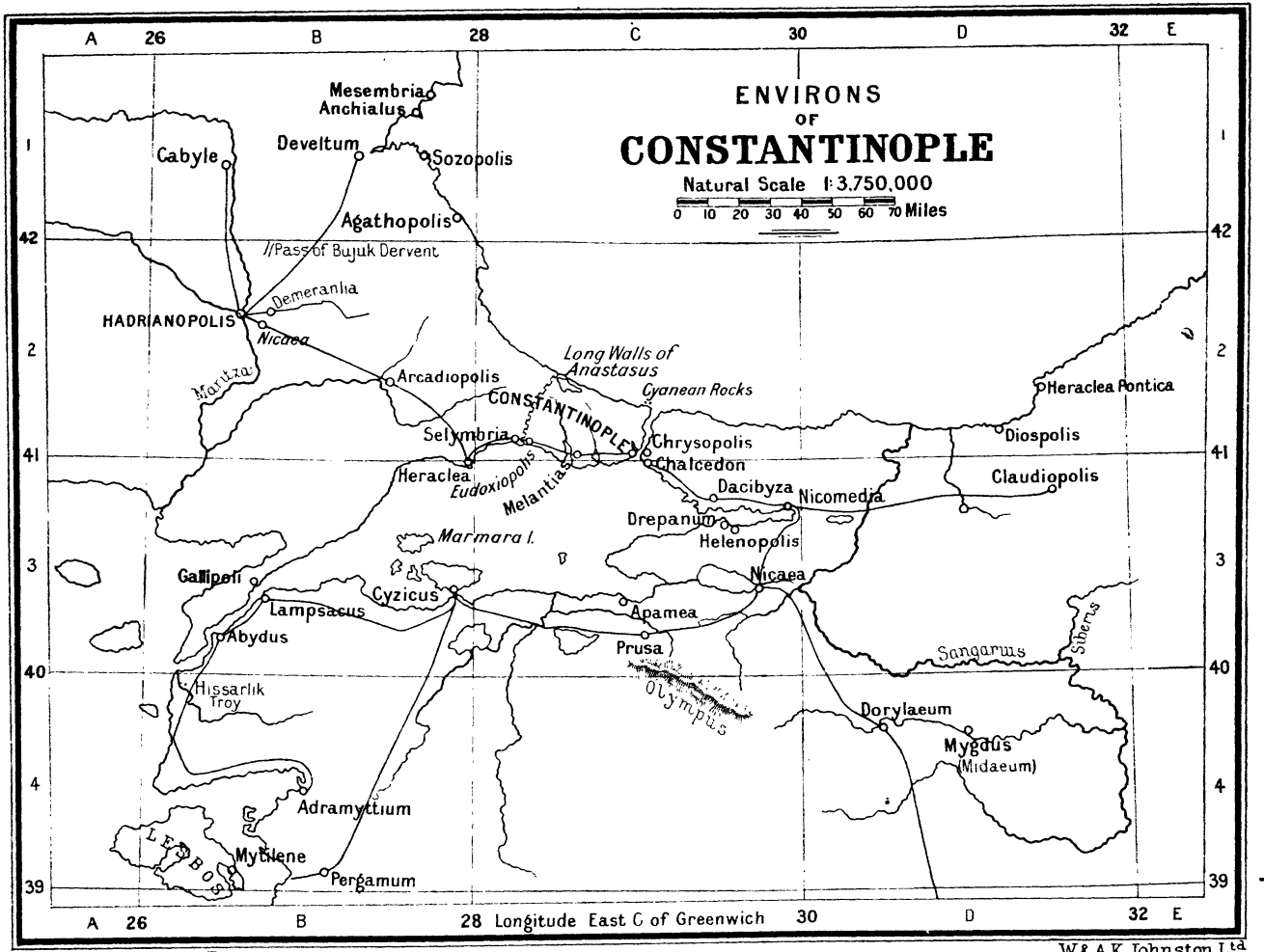

Map 6

Cambridge University Press

W. & A. K. Johnston Ltd.

Map 7

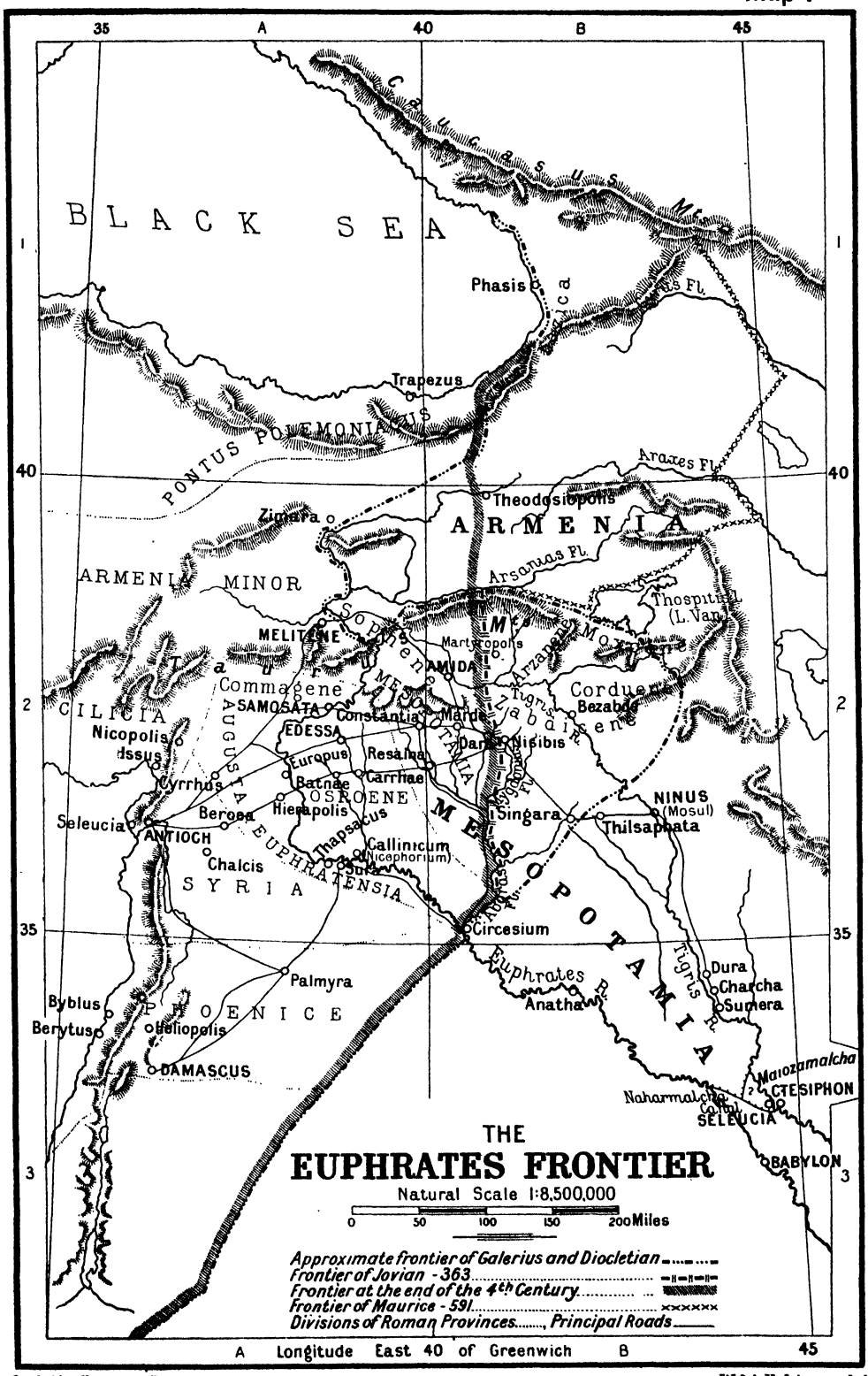

Cambridge University Press W. & A. K. Johnston Ltd

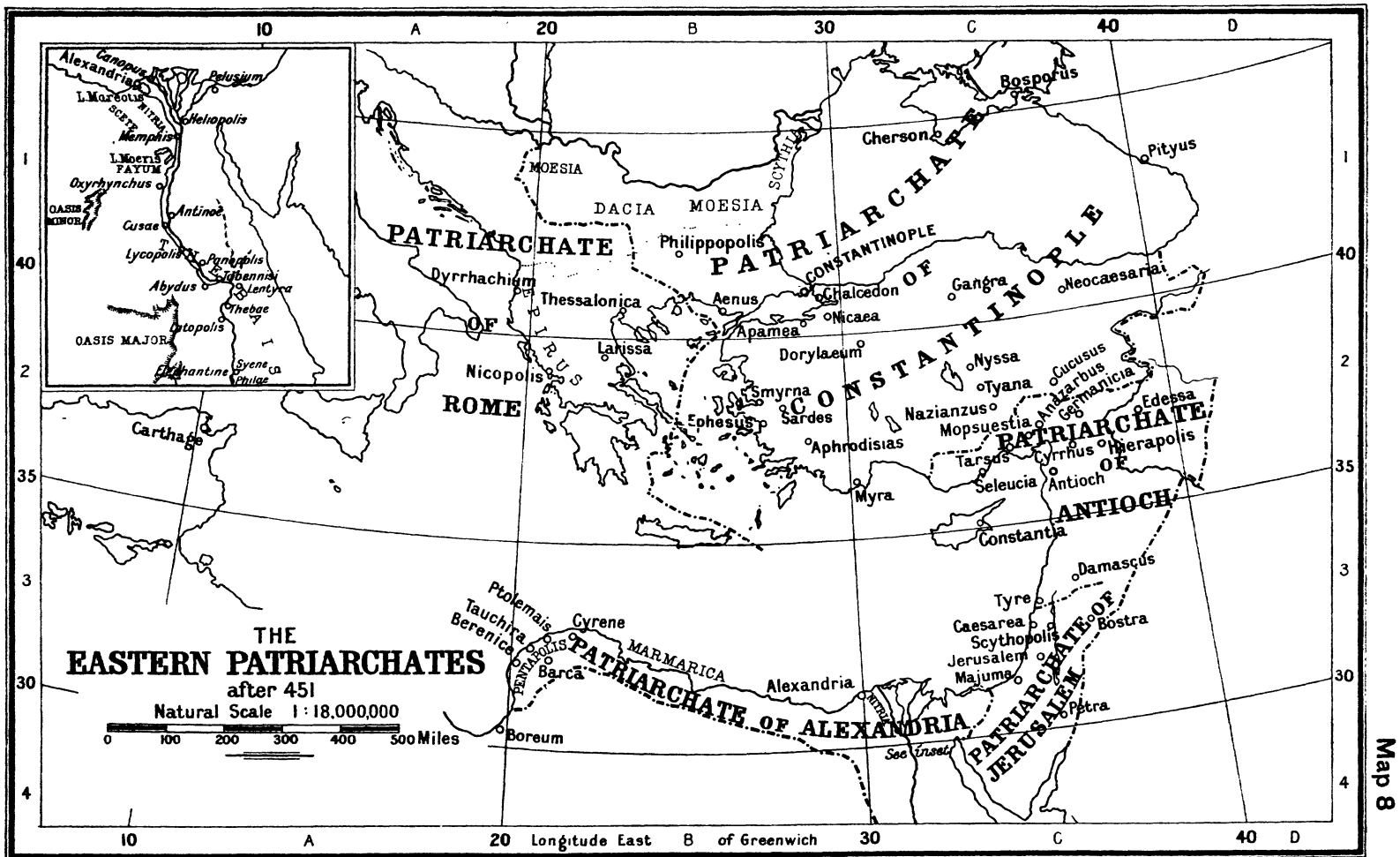

Map 8

Cambridge University Press
W & A K. Johnston Ltd

MAP 9

The Teutonic Tribes

in the 1st and 4th centuries A.D.

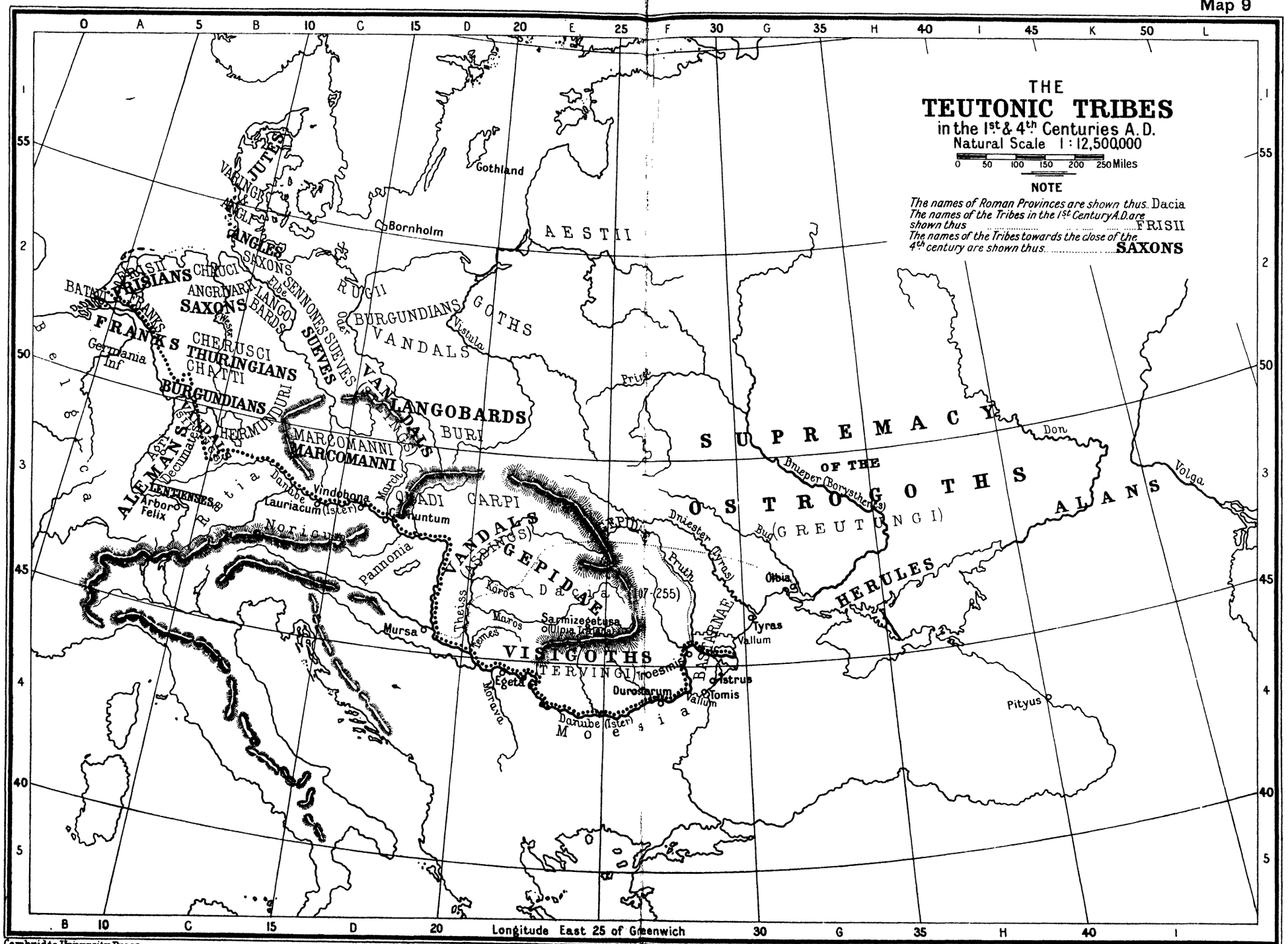

Cambridge University Press

W. & A. K. Johnston Ltd

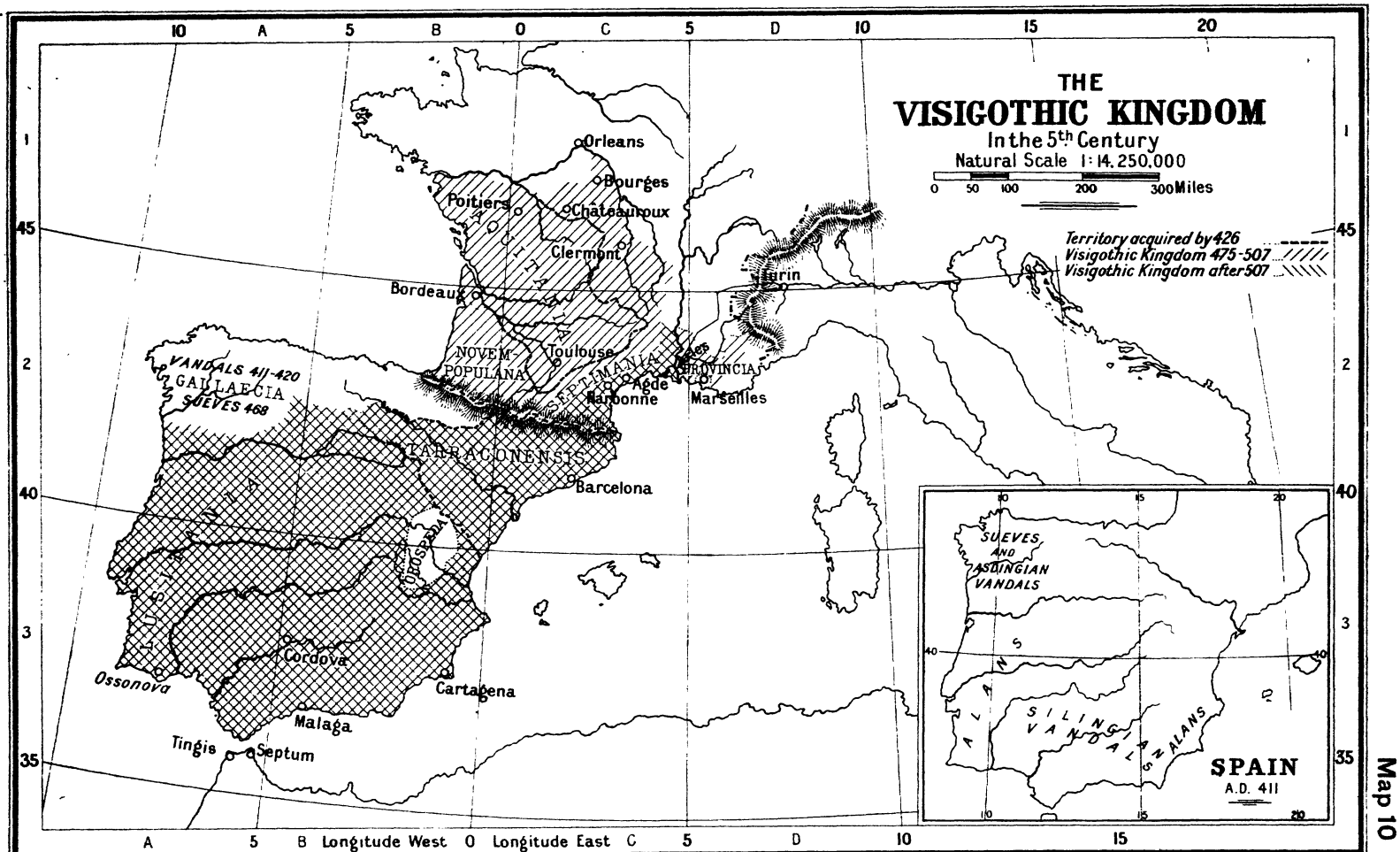

Map 10

Cambridge University Press

W. & A. K. Johnston Ltd.

MAP 11

Gaul

in the 5th century

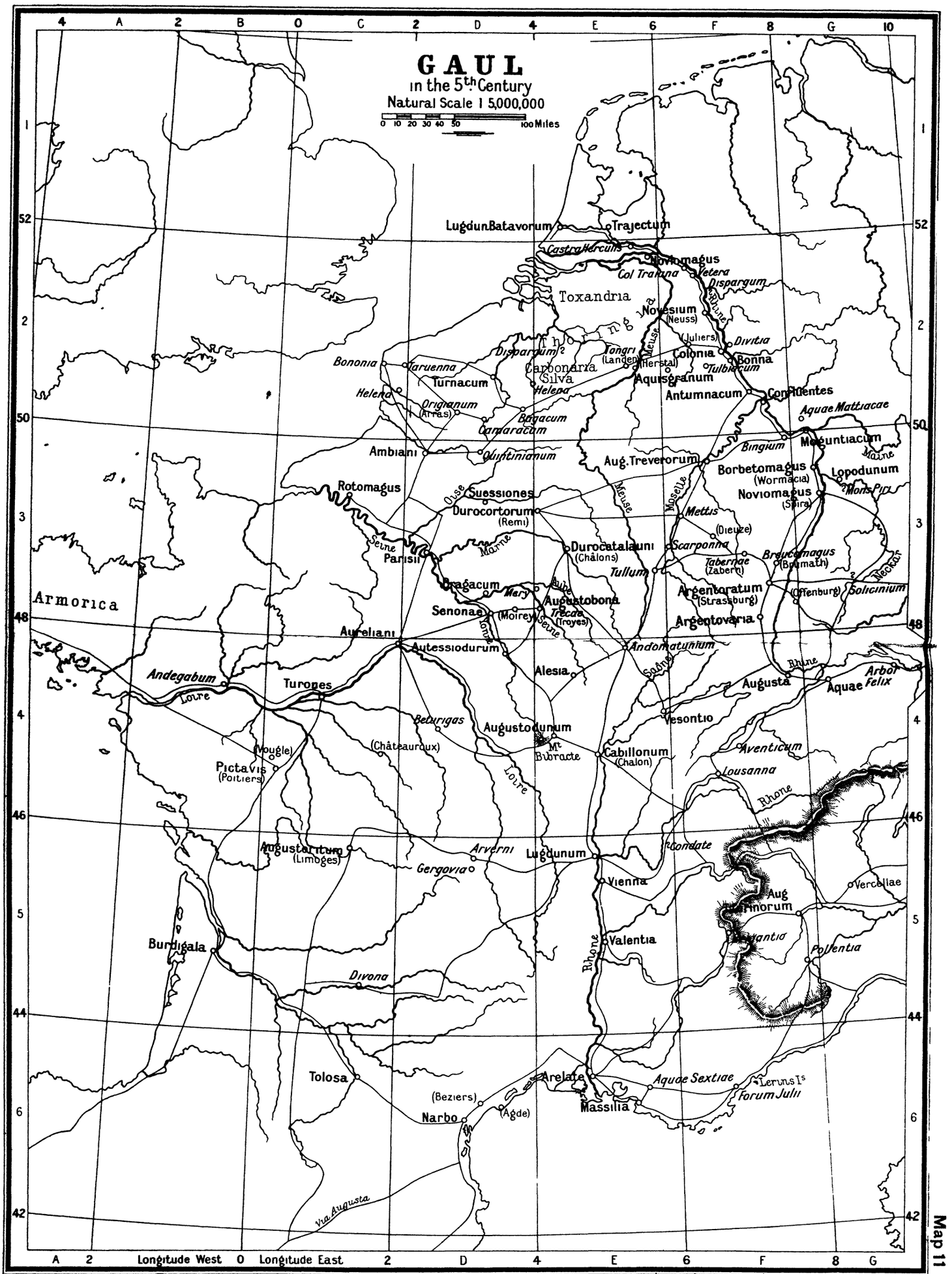
GAUL
in the 5th Century
Natural Scale 1 5,000,000
0 10 20 30 40 50 100 Miles
Lugdun Batavorum
Trajectum
Castra Herculis
Noviomagus
Col Traiana
Vetera
Dispargum
Toxandria
Novesium
(Neuss)
Rhine
(Juliers)
Divitia
Colonia
Bonna
Tulbiacum
Thoringia
Tongri
(Landen)
(Herstal)
Meuse
Aquisgranum
Antumnacum
Confluentes
Aquae Mattiacae
Bononia
Taruenna
Turnacum
Carbonaria Silva
Disparum?
Helena
Origanum
(Arras)
Bagacum
Camaracum
Ambiani
Quintinianum
Aug. Treverorum
Bingium
Moguntiacum
Maine
Borbetomagus
(Wormacia)
Lopodunum
Mons Piri
Noviomagus
(Spira)
Rotomagus
Oise
Suessiones
Durocortorum
(Remi)
Mettis
(Dieuze)
Seine
Parisii
Durocatalauni
(Châlons)
Scarponna
Tabernae
(Zaberni)
Brucomagus
(Brumath)
Tullum
Argentoratum
(Strassburg)
(Offenburg)
Neckar
Solicinium
Armorica
Bragacum
Mary
Aube
Augustobona
Trecae
(Troyes)
Senonae
(Moirey)
Argentovaria
Aureliani
Autessiodurum
Andomatunum
Saône
Alesia
Andegabum
Loire
Turones
Augusta
Aquae
Arbor Felix
Vesontio
Beburigas
Augustodunum
Mt Bibracte
(Châteauroux)
(Vougle)
Pictavis
(Poitiers)
Cabillonum
(Chalon)
Aventicum
Lousanna
Augustoritum
(Limoges)
Arverni
Lugdunum
Condate
Gergovia
Vienna
Vercellae
Aug. Pinorum
Burdigala
Valentia
Rhone
Pollentia
Divona
Tolosa
Arelate
Aquae Sextiae
Lerins Is
Forum Julii
(Beziers)
Narbo
(Agde)
Massilia
Via Augusta
Longitude West
Longitude East

Map 11

MAP 12

Italy
under the Ostrogoths

Cambridge University Press

Map 12

W. & A. K. Johnston Ltd

MAP 13

Roman Britain

Map 13

Cambridge University Press
W. & A. K. Johnston Ltd

MAP 14

The Balkan Peninsula
in the 4th and 5th centuries

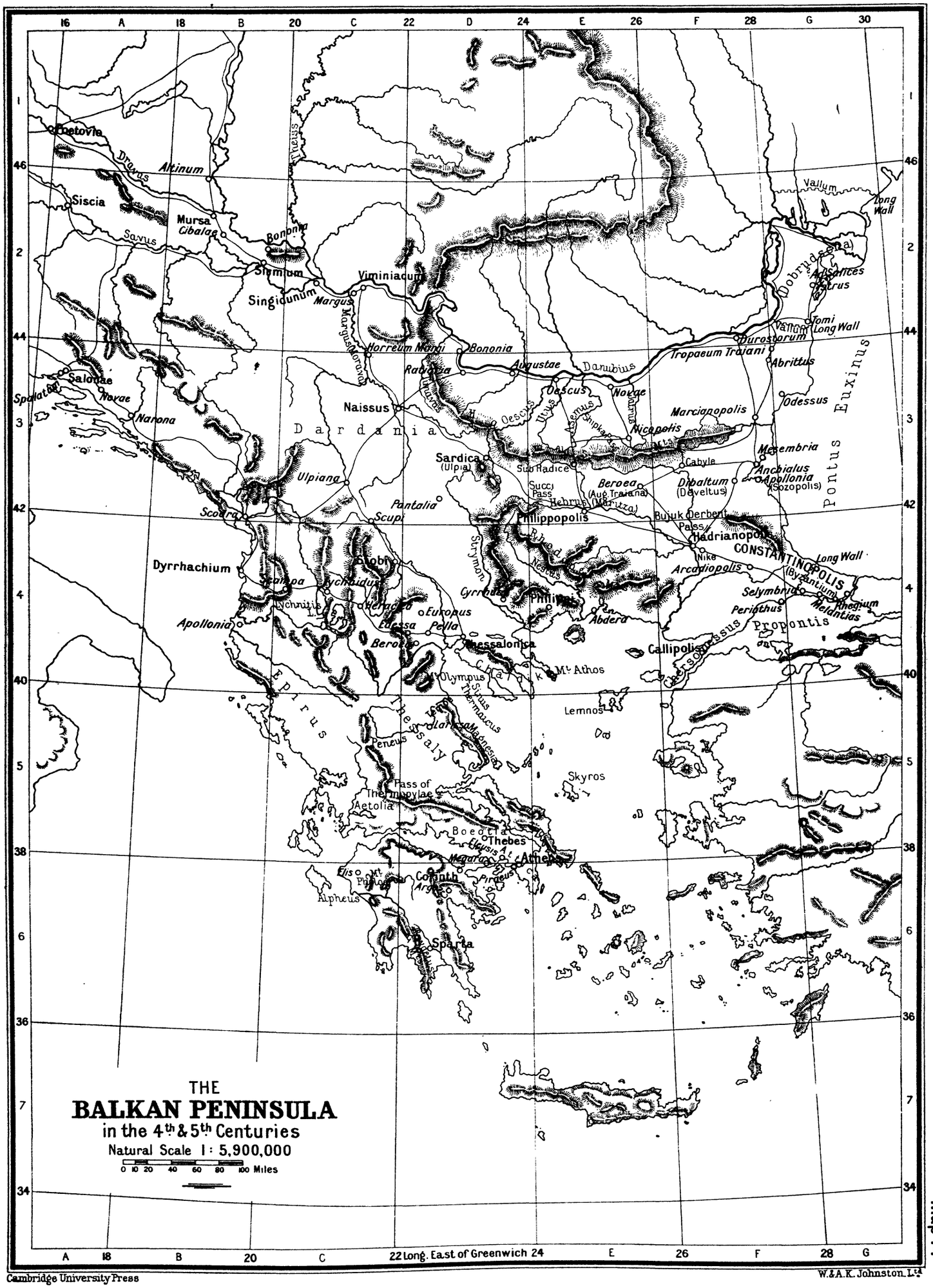

Map 14

Cambridge University Press
W. & A. K. Johnston, Ltd.

MAP 15

The Empire
at the end of
Justinian's reign

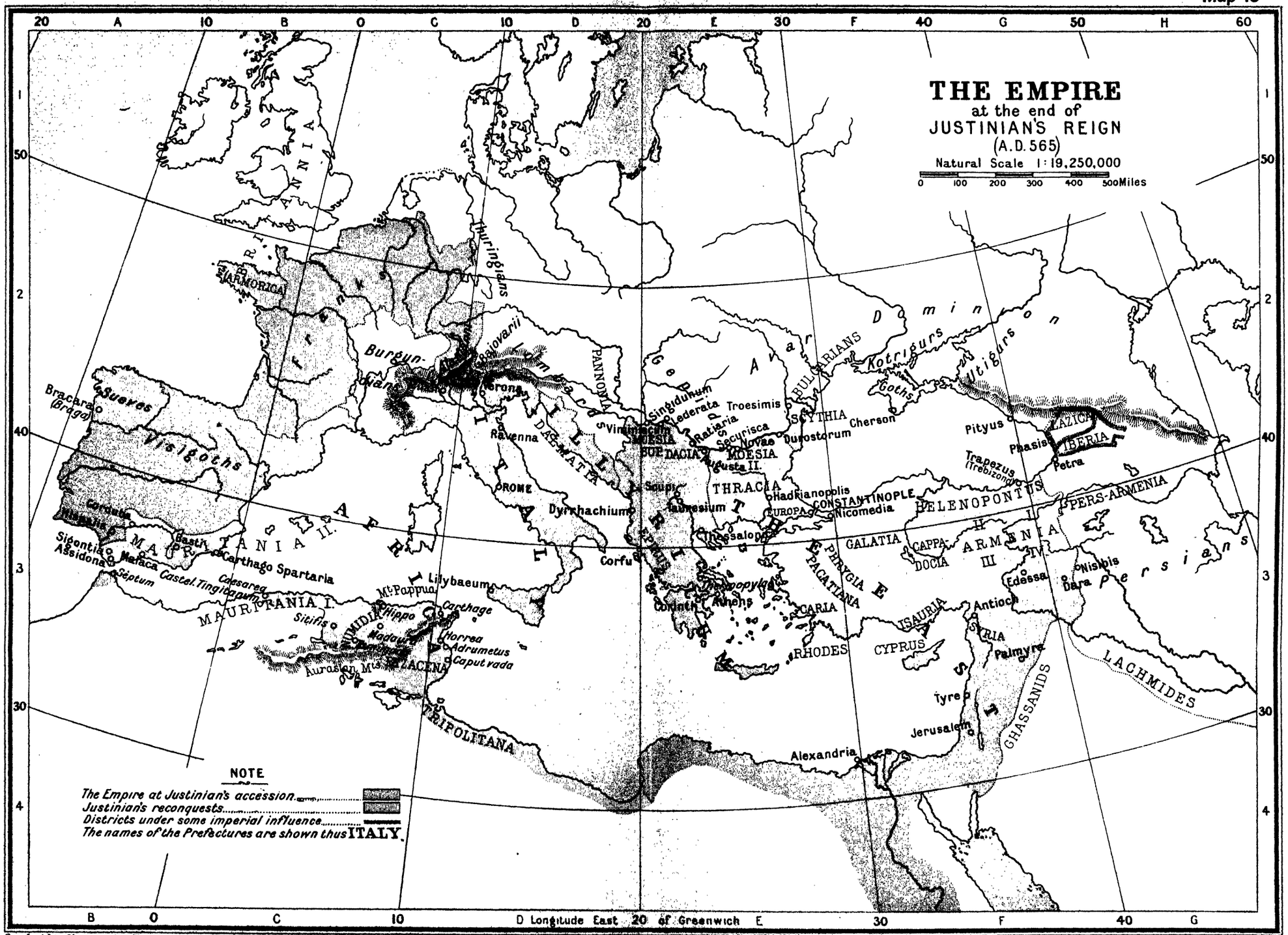
THE EMPIRE
at the end of
JUSTINIAN'S REIGN
(A.D. 565)
Natural Scale 1:19,250,000
0 100 200 300 400 500 Miles
NOTE
The Empire at Justinian's accession
Justinian's reconquests
Districts under some imperial influence
The names of the Prefectures are shown thus ITALY
Longitude East of Greenwich
Thuringians
Burgundians
Franks
Bavarii
Lombards
PANNONIA
Avar Dominion
BULGARIANS
Kotrigurs
Utigurs
Goths
Visigoths
Suevos
Bracara (Braga)
Verona
Ravenna
DALMATIA
ITALIA
ROME
Dyrrhachium
Corfu
Singidunum
Lederata
Troesimis
Ratiaria
Securisca
Novae
Durostorum
SCYTHIA
Cherson
MOESIA
DACIA
Augusta II.
THRACIA
Adrianopolis
CONSTANTINOPLE
Nicomedia
EUROPA
Thessalonica
Thermopylae
Athens
Corinth
HELLAS
EPIRUS
Pityus
LAZICA
Phasis
IBERIA
Petra
Trapezus (Trebizond)
HELENOPONTUS
PERS-ARMENIA
GALATIA
CAPPADOCIA
ARMENIA
Edessa
Nisibis
Dara
Persians
PHRYGIA
PAPHLAGONIA
CARIA
RHODES
ISAURIA
CYPRUS
Antioch
SYRIA
Palmyra
Tyre
Jerusalem
Alexandria
GHASSANIDS
LAKHMIDES
AFRICA
MAURITANIA II.
MAURITANIA I.
NUMIDIA
Tingis
Septum
Malaca
Castel. Tingitanum
Sigontia
Assidona
Basta
Carthago Spartaria
Caesarea
Mt. Pappua
Lilybaeum
Sitifis
Hippo
Carthage
Madaura
Horrea
Adrumetus
Caput vada
Aurasian Mts.
GAETULIA
TRIPOLITANA

MAP 16

Empire

of

Charles the Great

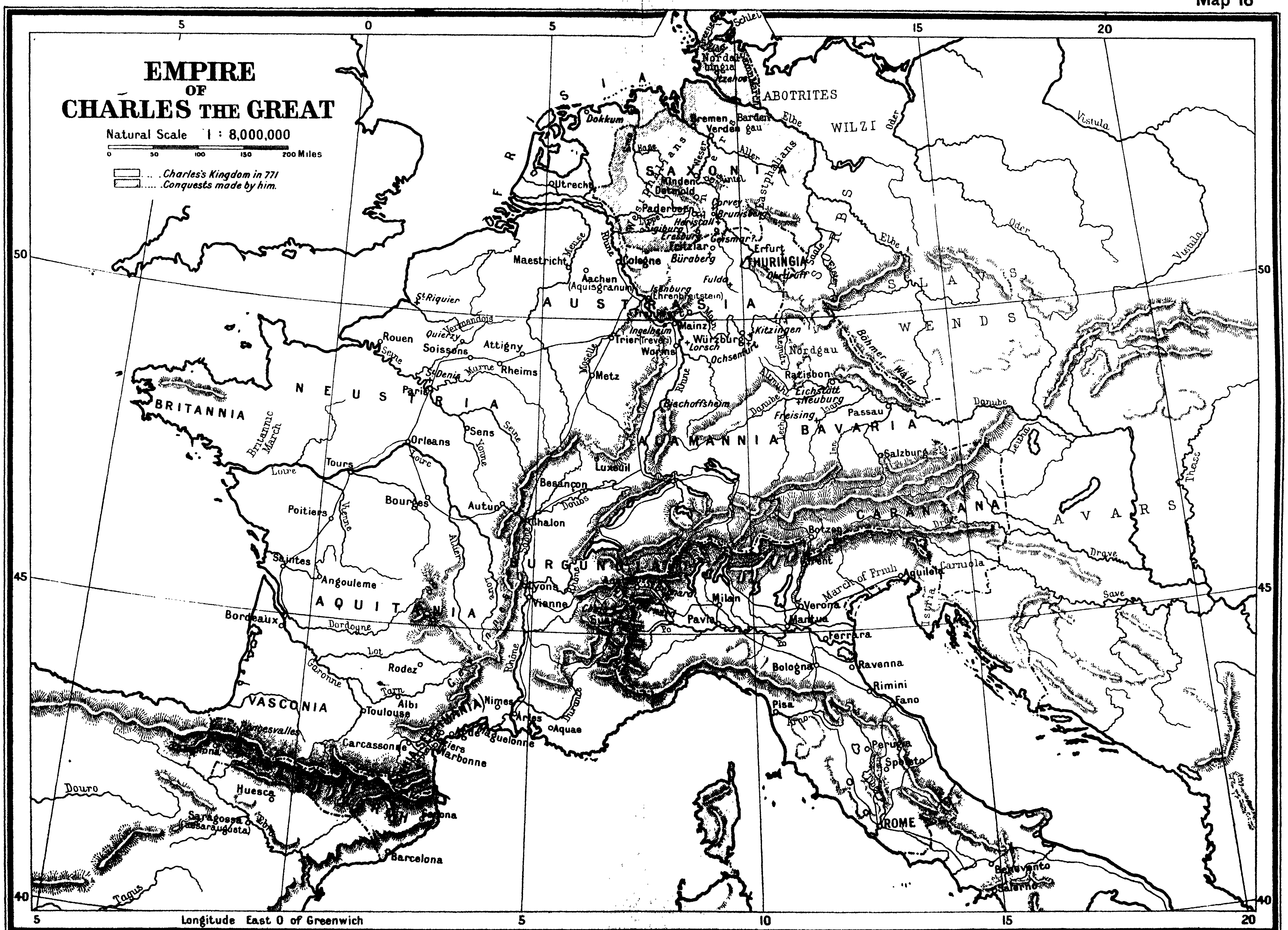

Cambridge University Press

W. & A. K. Johnston Ltd

MAP 17

England

Circa A.D. 700

Map 17

Cambridge University Press
W & A.K. Johnston Ltd

MAP 18

The Eastern Frontier
of
The Empire

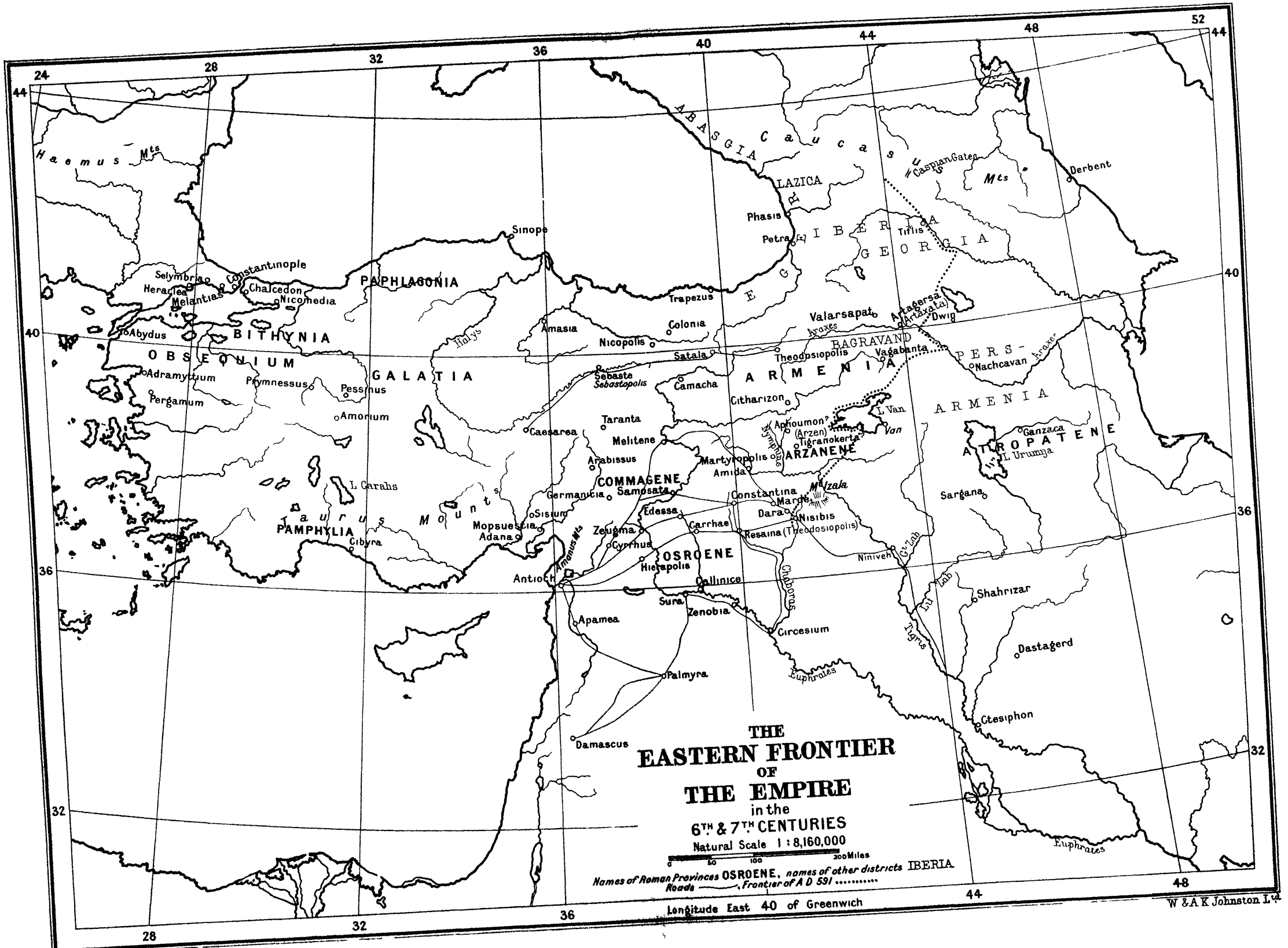

Cambridge University Press

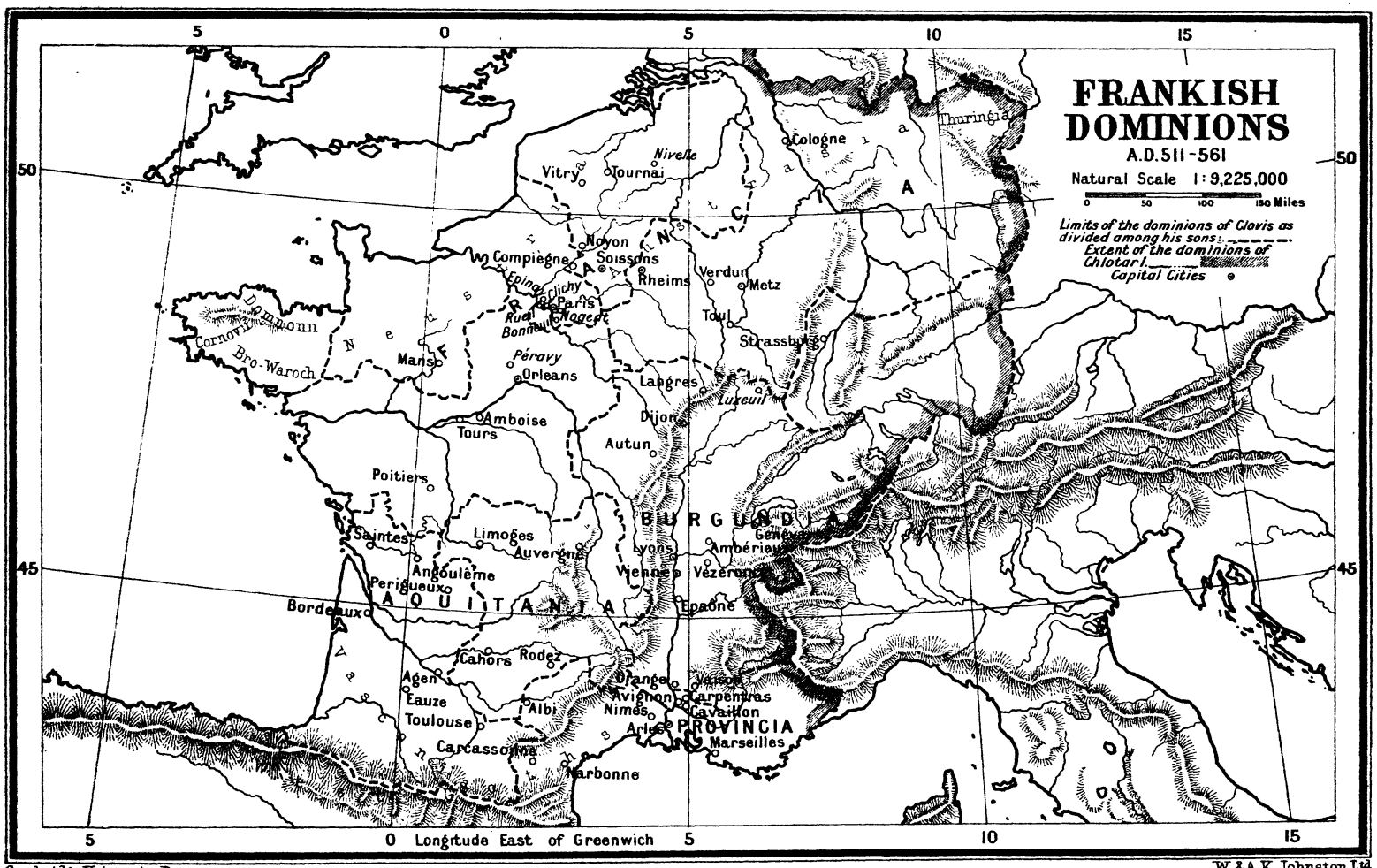

Map 19

Cambridge University Press

W. & A. K. Johnston Ltd

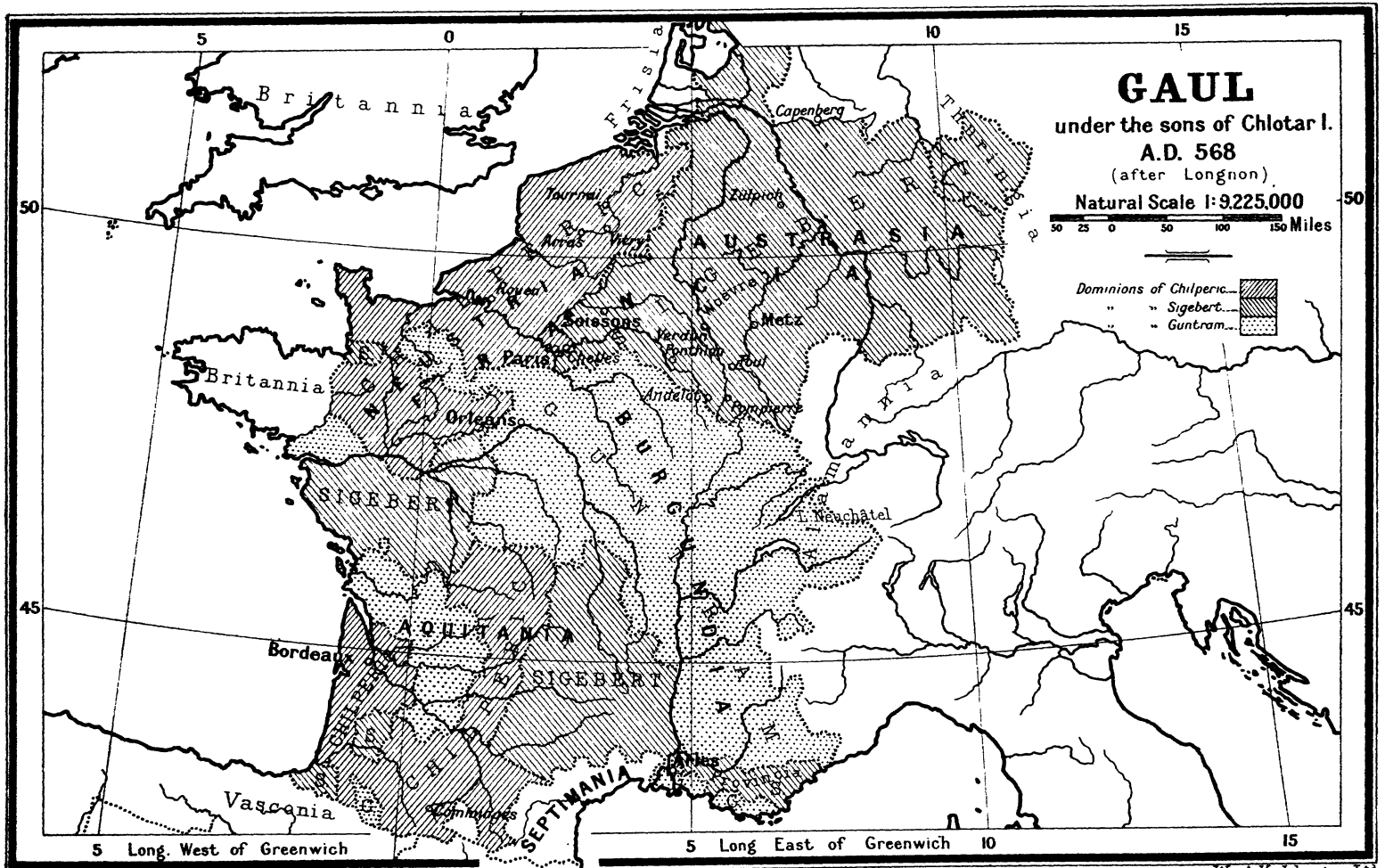

Map 20

Cambridge University Press

W & A.K. Johnston Ltd

MAP 21

Spain

to illustrate the

Visigothic Era

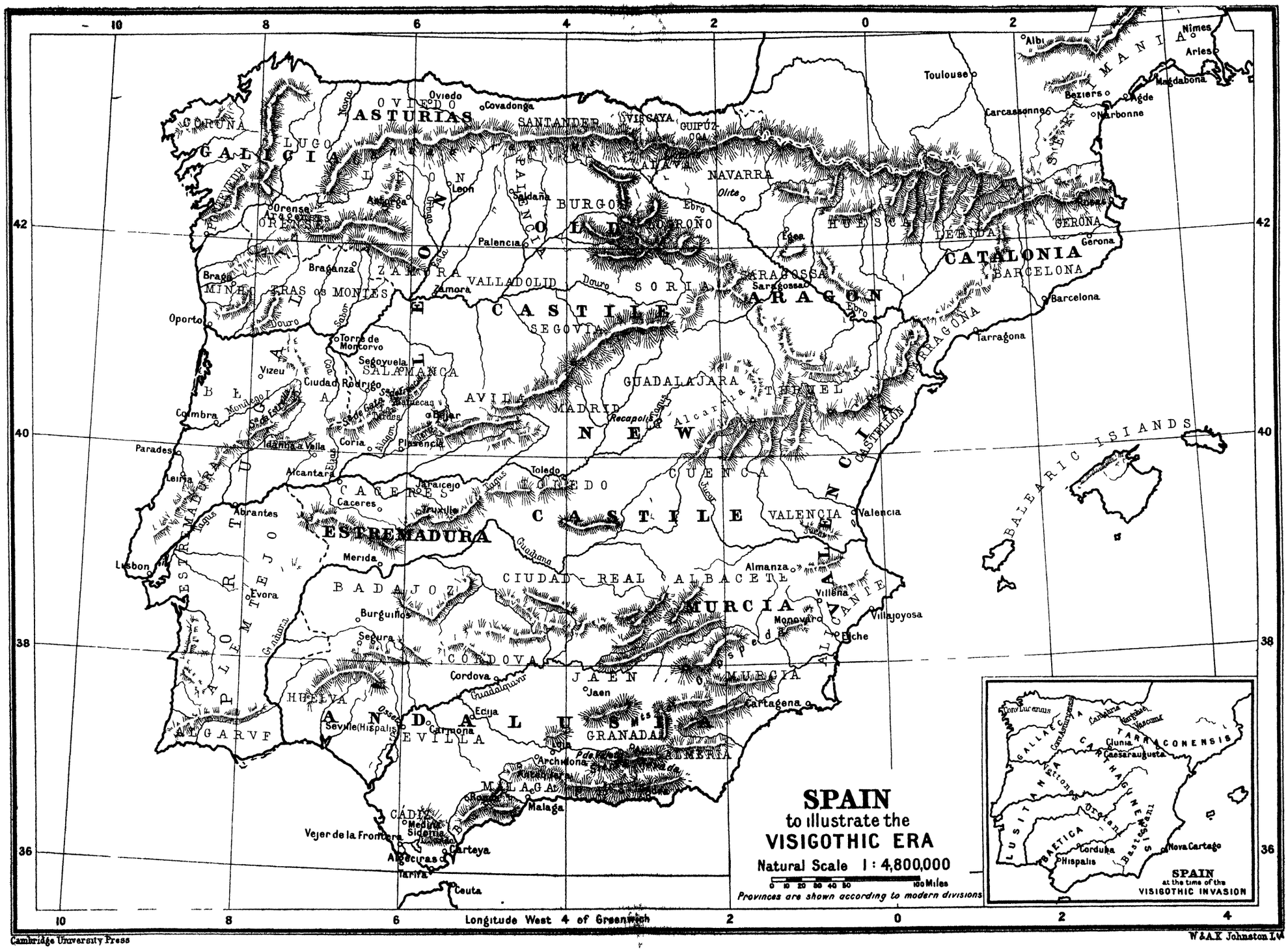
SPAIN
to illustrate the
VISIGOTHIC ERA
Natural Scale 1 : 4,800,000
0 10 20 30 40 50 100 Miles
Provinces are shown according to modern divisions
SPAIN
at the time of the
VISIGOTHIC INVASION
Longitude West 4 of Greenwich
GALICIA
ASTURIAS
LEON
CATALONIA
ARAGON
CASTILE
NEW CASTILE
ESTREMADURA
MURCIA
ANDALUSIA
BALEARIC ISLANDS
PORTUGAL
Oviedo
Covadonga
Santander
Vizcaya
Guipúzcoa
Toulouse
Albi
Nimes
Arles
Narbonne
Carcassonne
Beziers
Agde
Magdabona
Pamplona
Navarra
Burgos
Logroño
Huesca
Lerida
Gerona
Barcelona
Tarragona
Zaragoza
Soria
Valladolid
Palencia
Zamora
Leon
Astorga
Orense
Braga
Bragança
Oporto
Torre de Moncorvo
Segovia
Segoyuela
Salamanca
Ciudad Rodrigo
Vizeu
Coimbra
Guadalajara
Madrid
Avila
Toledo
Cuenca
Tarancon
Parades
Leiria
Alcantara
Caceres
Jaraicejo
Trujillo
Abrantes
Lisbon
Merida
Evora
Badajoz
Burguillos
Ciudad Real
Almanza
Albacete
Villena
Valencia
Villajoyosa
Monovar
Elche
Segura
Cordova
Jaen
Murcia
Cartagena
Huelva
Ecija
Carmona
Seville (Hispalis)
Algarve
Granada
Almeria
Archidona
Malaga
Cadiz
Medina Sidonia
Vejer de la Frontera
Carteya
Algeciras
Tarifa
Ceuta
Lusitania
Gallaecia
Tarraconensis
Baetica
Carthaginensis
Cluniа
Caesaraugusta
Corduba
Hispalis
Nova Cartago
Cambridge University Press
W & A K Johnston Ltd

MAP 22

Italy
under the Lombards

Map 22

Cambridge University Press

W. & A. K. Johnston, Ltd

MAP 23

Arabia

and

Egypt

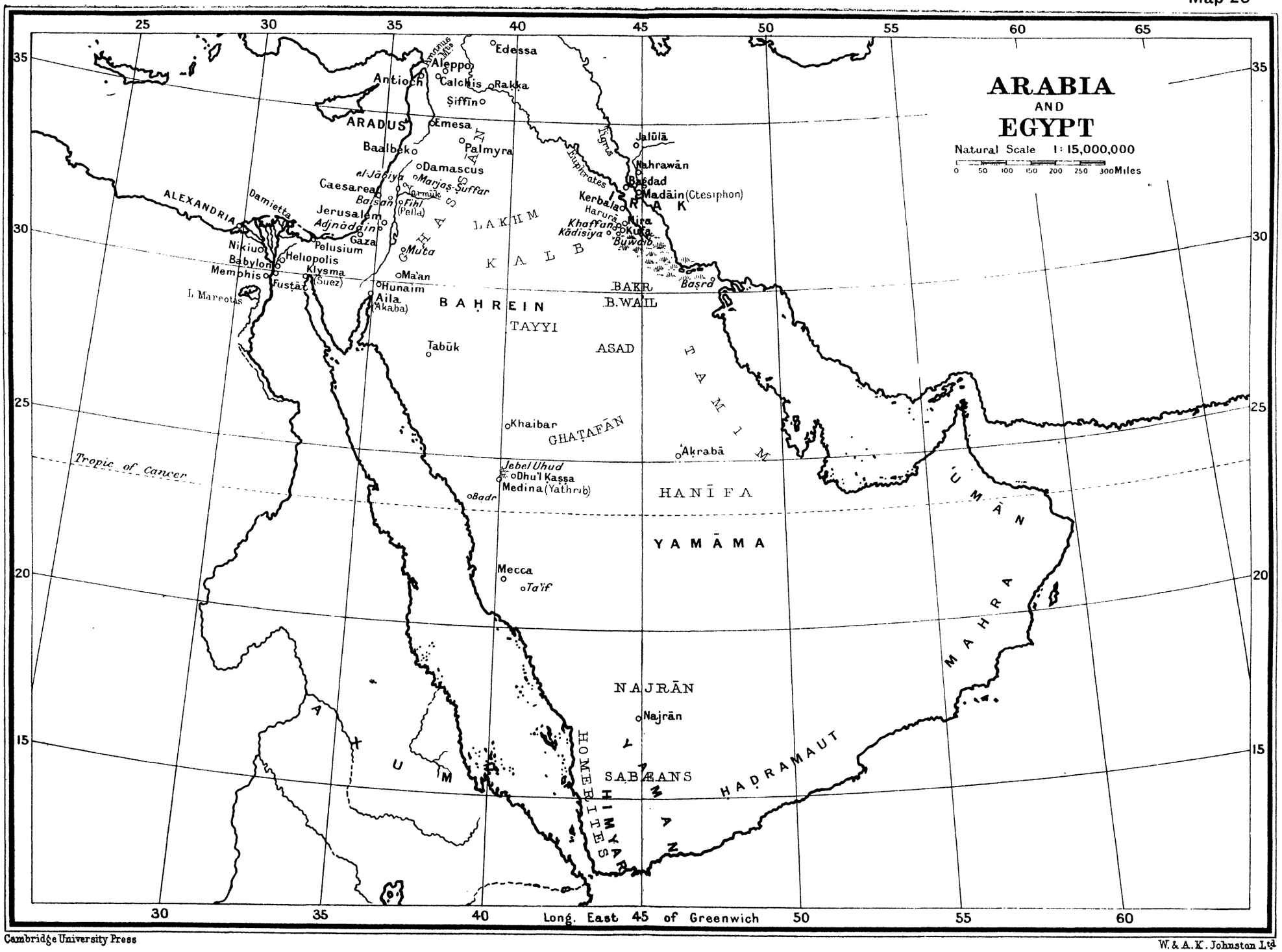

Cambridge University Press

W. & A. K. Johnston Ltd.

MAP 24

The Caliphate

under Hārūn-er-Rashīd

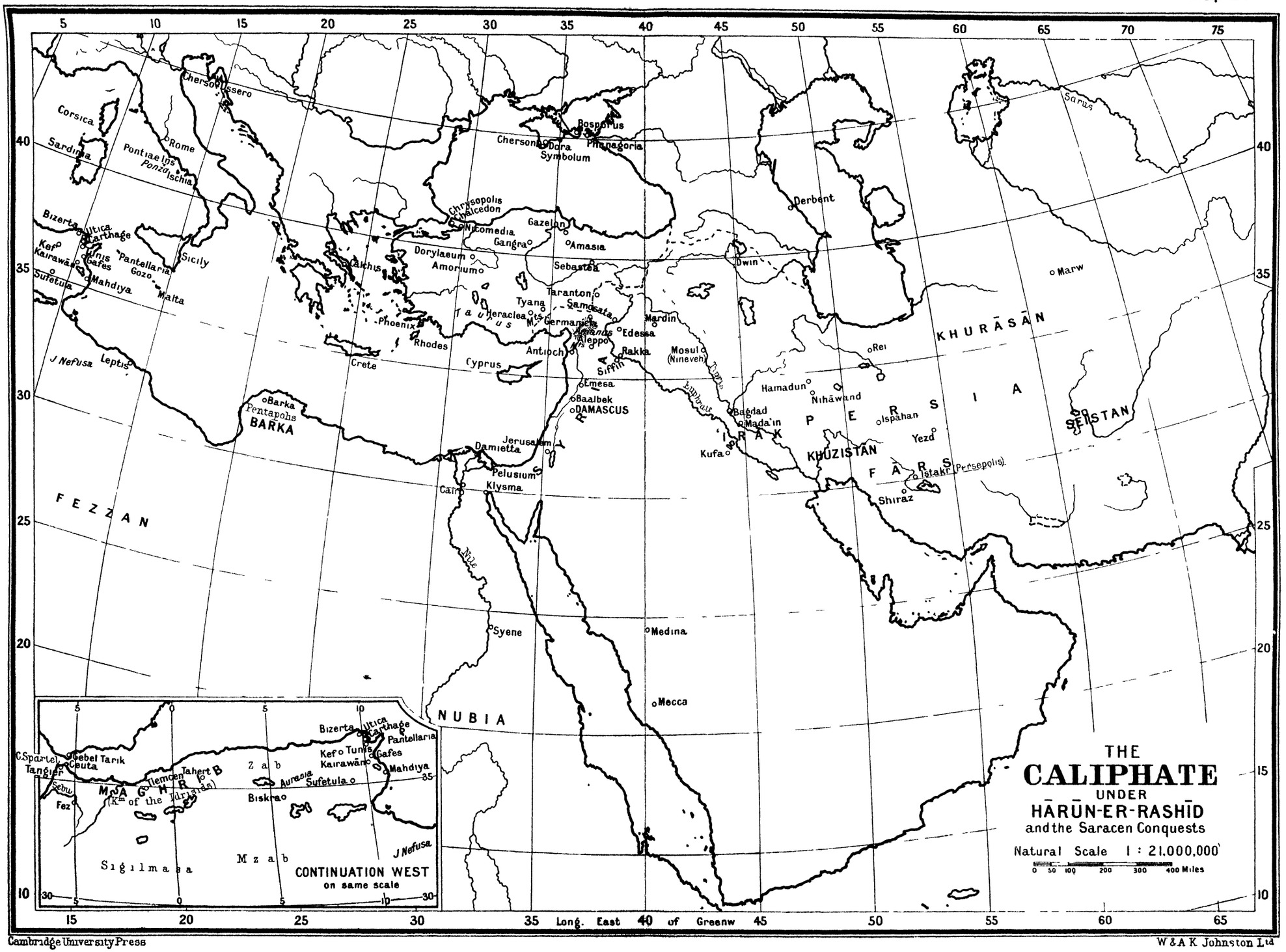

Cambridge University Press

W & A K Johnston Ltd

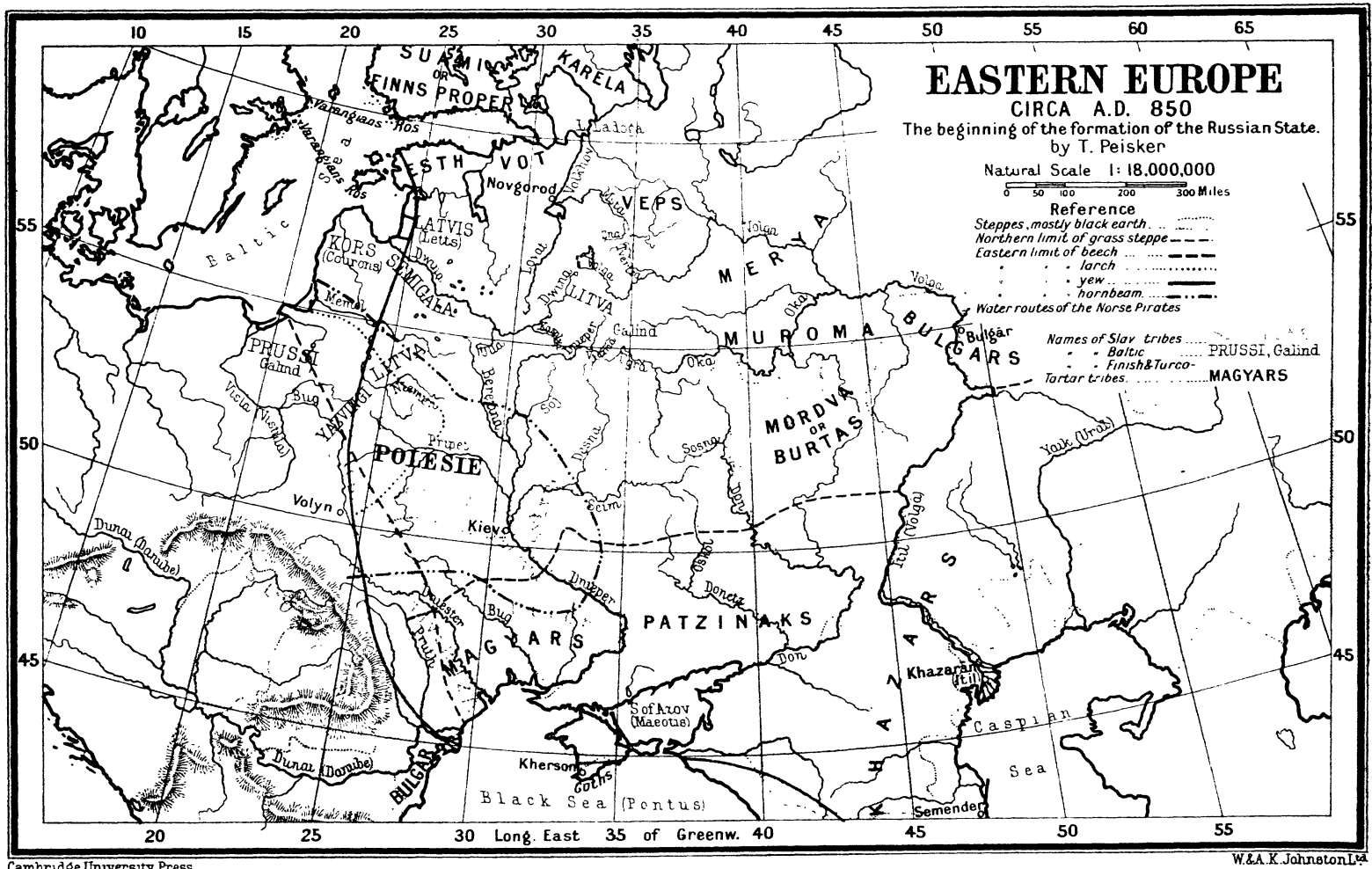

Map 26

Cambridge University Press

W.&A.K. Johnston Ltd

MAP 26 a

The Western Front

of

Slavdom

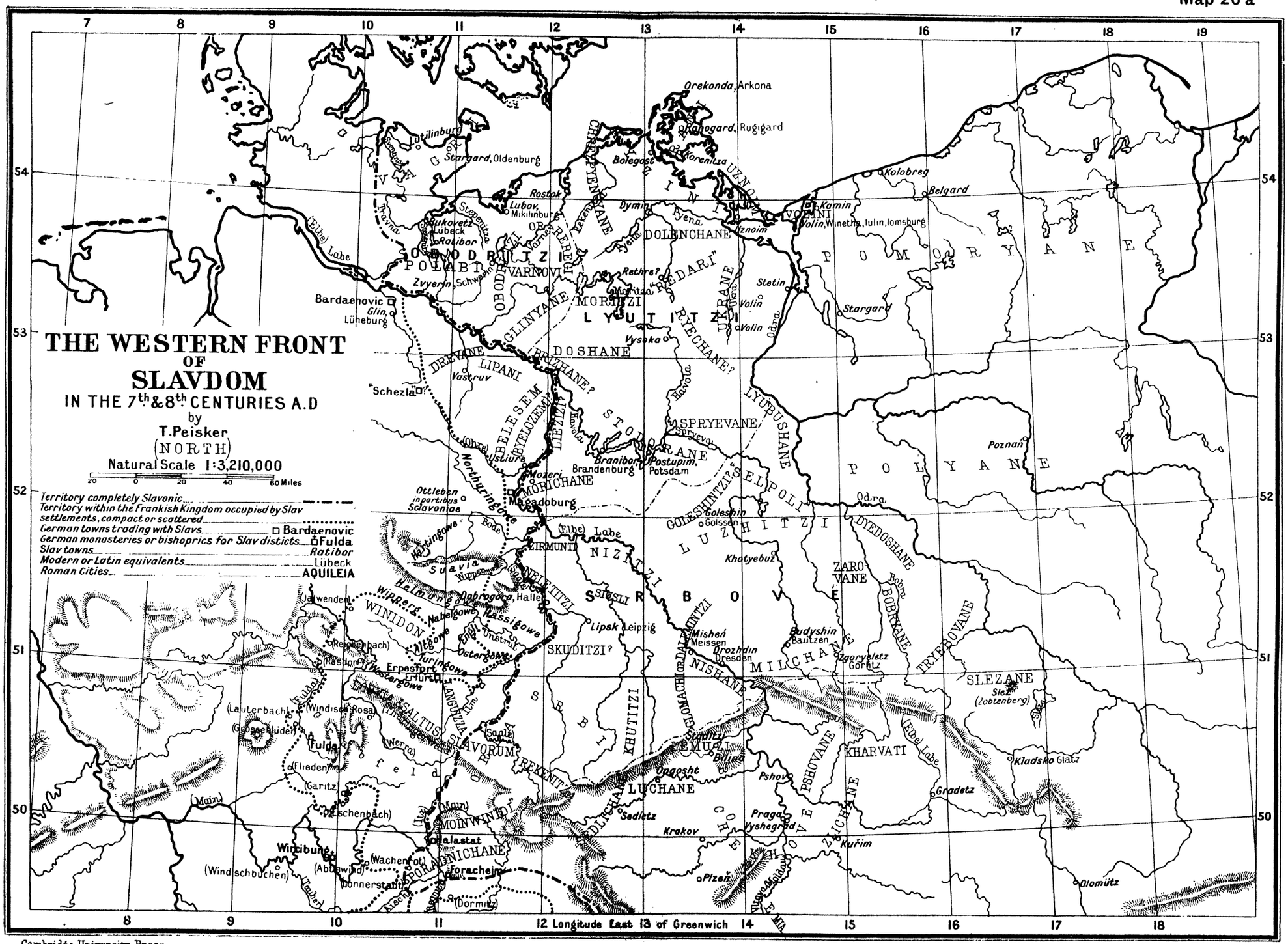

Cambridge University Press

W. & A. K. Johnston Ltd

MAP 26 b

The Western Front

of

Slavdom

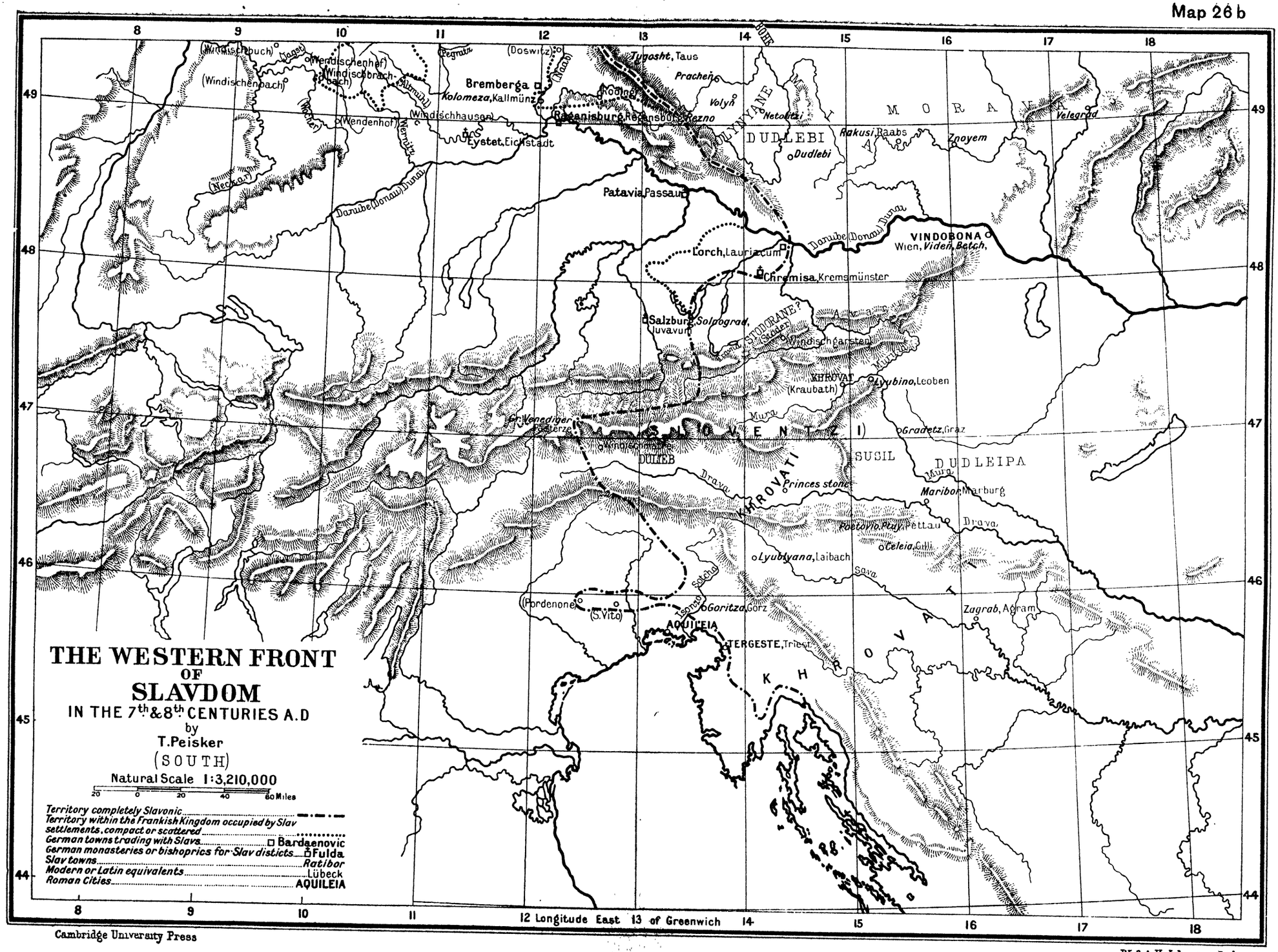
THE WESTERN FRONT
OF
SLAVDOM
IN THE 7th & 8th CENTURIES A.D
by
T. Peisker
(SOUTH)
Natural Scale 1:3,210,000
20 0 20 40 60 Miles
Territory completely Slavonic
Territory within the Frankish Kingdom occupied by Slav settlements, compact or scattered
German towns trading with Slavs ... Bardaenovic
German monasteries or bishoprics for Slav disticts ... Fulda
Slav towns ... Ratibor
Modern or Latin equivalents ... Lübeck
Roman Cities ... AQUILEIA
12 Longitude East 13 of Greenwich
Bremberga
Kolomeza, Kallmünz
Regenisburg, Regensburg, Rezno
Eystet, Eichstadt
Tugosht, Taus
Prachen
Volyh
Netolitsi
DUDLEBI
Dudlebi
Rakusi, Raabs
Znoyem
Velegrad
MORAVA
Patavia, Passau
Lorch, Lauriacum
Chremisa, Kremsmünster
VINDOBONA
Wien, Videh, Betch,
Salzburg, Juvavum
Solograd,
STODORANE?
Windischgarsten
KHROVAT
(Kraubath)
Lyubino, Leoben
Gradetz, Graz
SLOVENTZI
DULEB
SUSIL
DUDLEIPA
Princes stone
Maribor, Marburg
Pettau
Celeia, Cilli
Lyublyana, Laibach
Zagrab, Agram
(Pordenone)
(S. Vito)
Goritza, Gorz
AQUILEIA
TERGESTE, Triest
KHROVATI
Danube (Donau) Duna
Drava
Mura
Sava
Soča
Tagliamento
Cambridge University Press
W & A.K. Johnston Ltd

MAP 27

Scotland and Ireland

to illustrate

The Conversion of the Celts

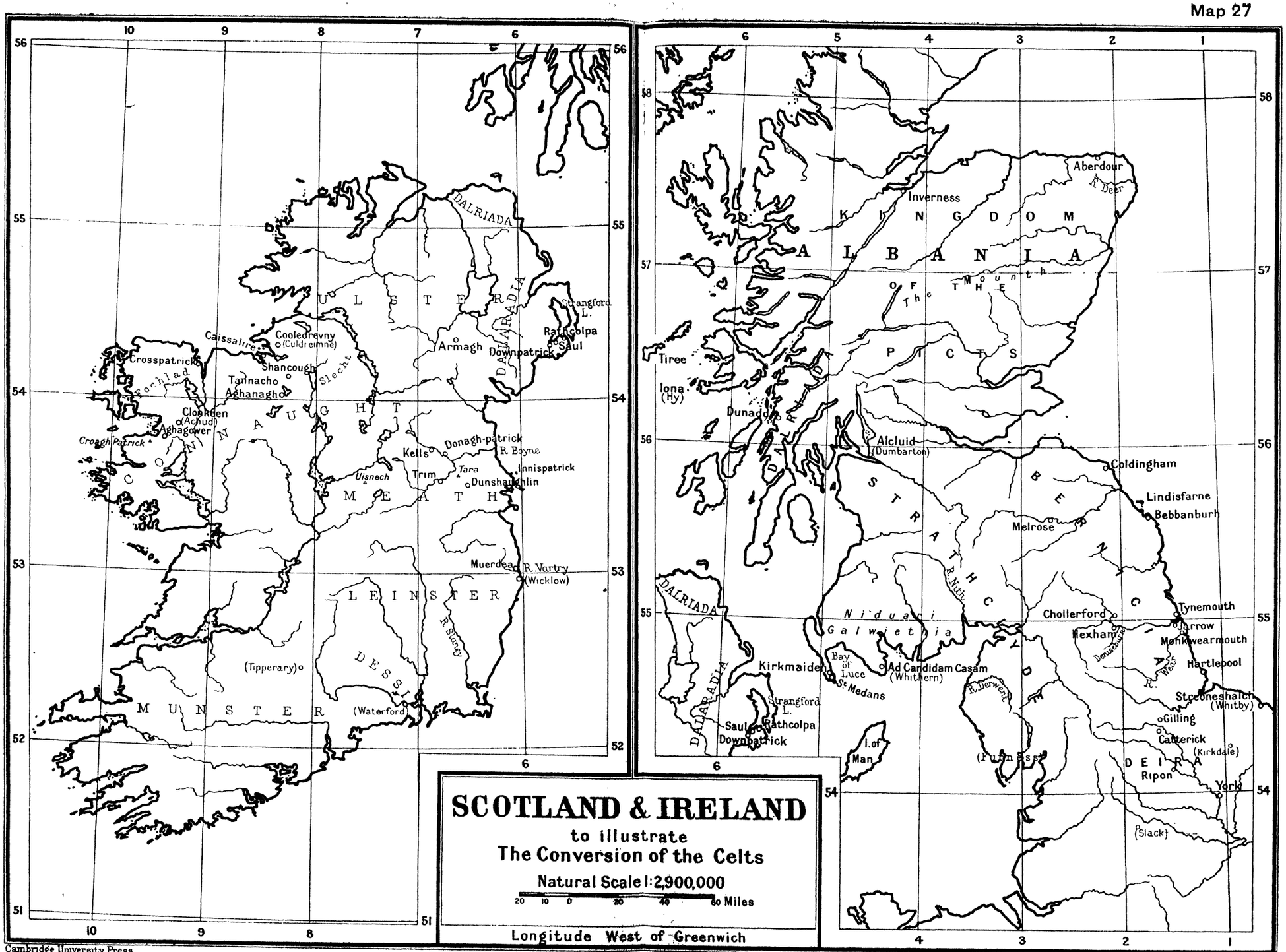
SCOTLAND & IRELAND
to illustrate
The Conversion of the Celts
Natural Scale 1:2,900,000
20 10 0 20 40 60 Miles
Longitude West of Greenwich
ULSTER
DALRIADA
Armagh
Downpatrick
Saul
Rathcolpa
Strangford L.
Cooledrevny (Culdreimne)
Caissalire
Crosspatrick
Shancough
Tamnacho
Aghanaghe
Slecht
Forchlad
Cloghkeen (Achud)
Aghagower
Croagh Patrick
CONNAUGHT
Donagh-patrick
R. Boyne
Kells
Trim
Tara
Uisnech
Innispatrick
Dunshaughlin
MEATH
Muerdeac
R. Vartry
(Wicklow)
LEINSTER
R. Slaney
DESSI
(Tipperary)
(Waterford)
MUNSTER
ALBANIA
KINGDOM
OF THE PICTS
Inverness
Aberdour
R. Deer
The Mouth
Tiree
Iona (Hy)
Dunadd
DALRIADA
Alcluid (Dumbarton)
STRATHCLYDE
BERNICIA
Coldingham
Lindisfarne
Bebbanburh
Melrose
R. Nith
Niduari
Galwiethia
Chollerford
Tynemouth
Jarrow
Monkwearmouth
Hexham
Hartlepool
Kirkmaiden
Bay of Luce
Ad Candidam Casam (Whithern)
St Medans
R. Derwent
Strangford L.
Saul
Rathcolpa
Downpatrick
I. of Man
(Furness)
Streoneshalch (Whitby)
Gilling
Catterick
(Kirkdale)
DEIRA
Ripon
York
(Slack)
Cambridge University Press
W & A K Johnston Ltd

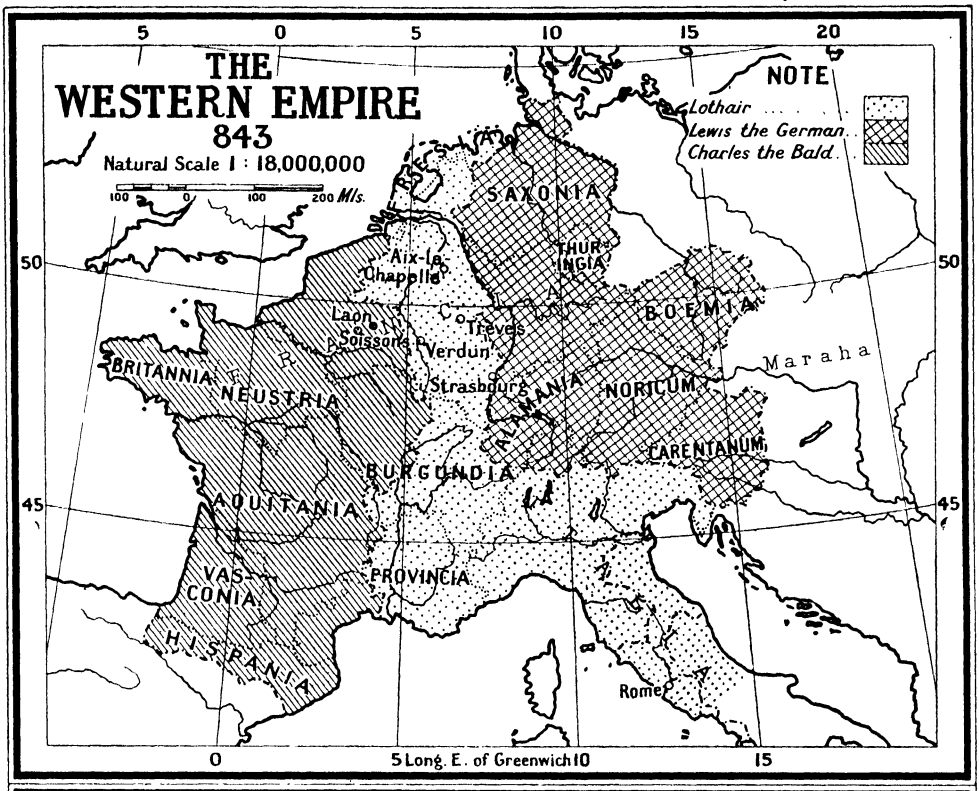

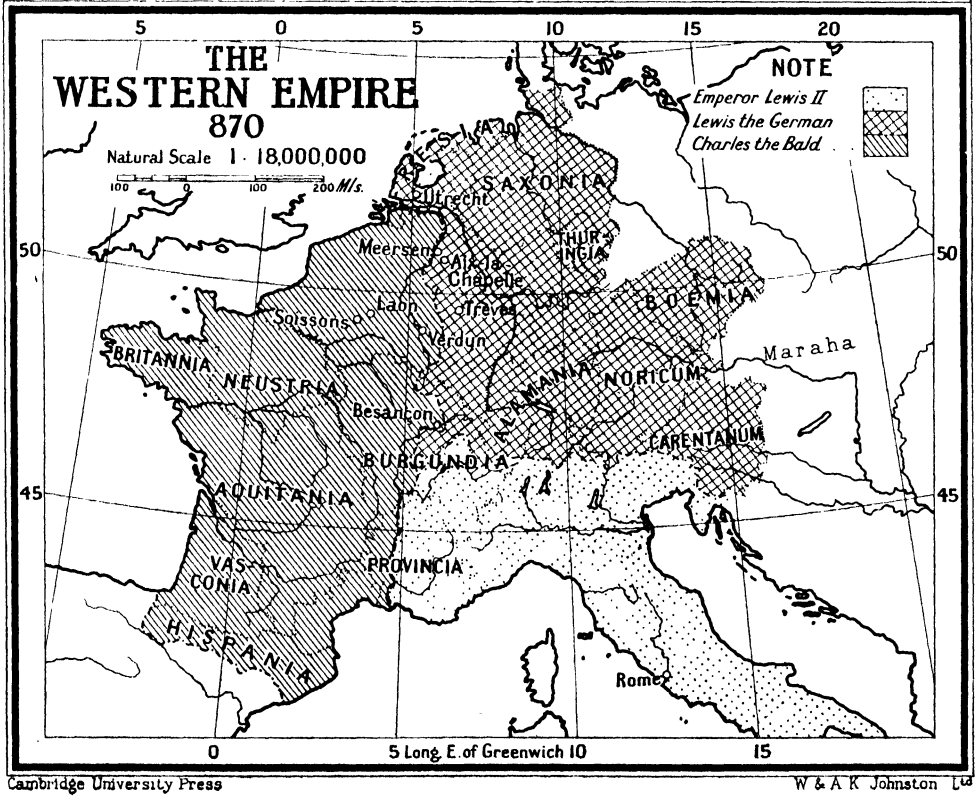

Cambridge University Press W & A K Johnston Ltd

Map 29

France
in 987

Map 29

Cambridge University Press

W. & A. K. Johnston Ltd

Map 30

North-Western France

in the 11th century

Inset:

Environs of Paris

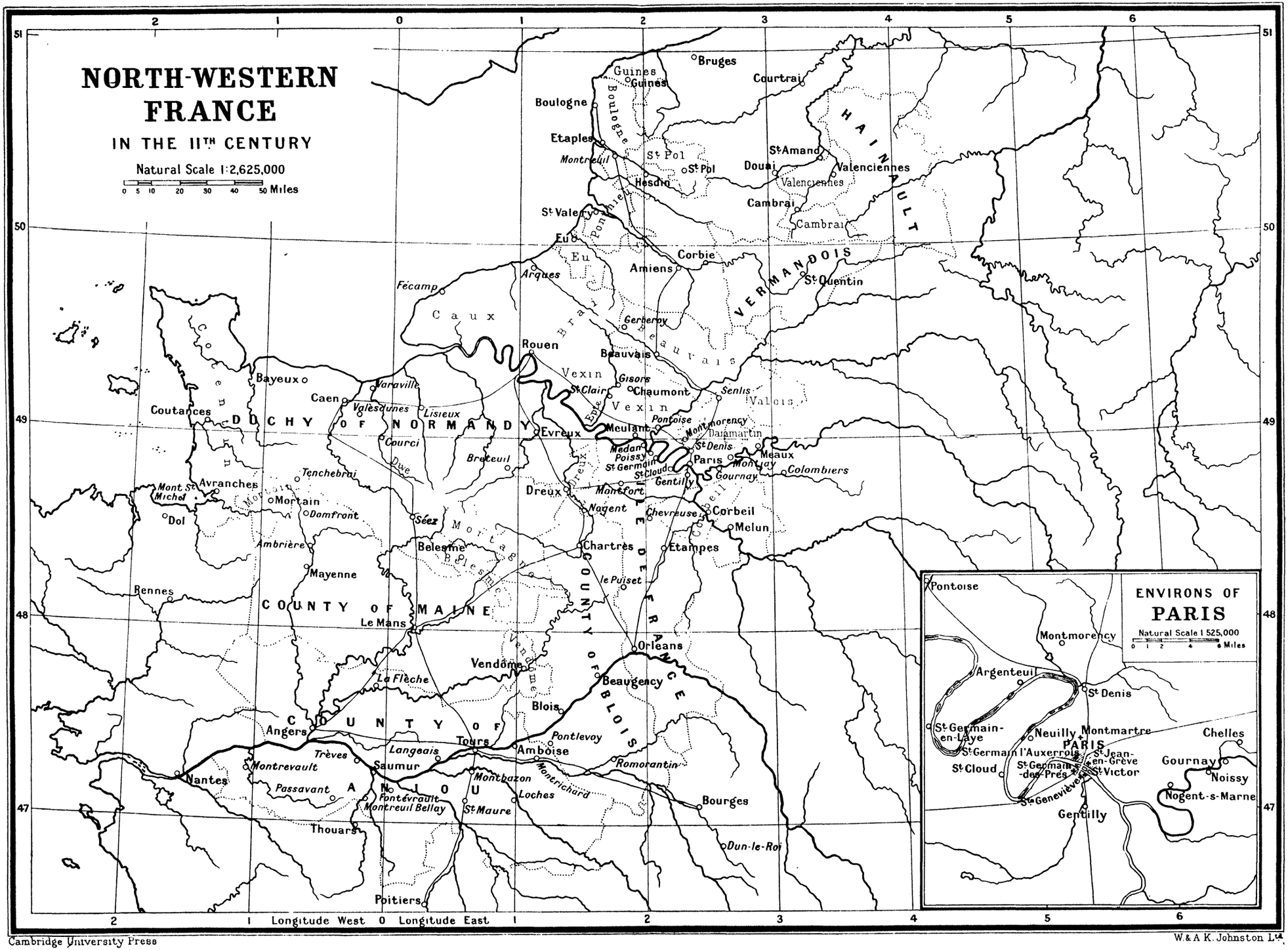

Cambridge University Press

W. & A. K. Johnston Ltd.

Map 31

Burgundy

at the beginning of the 11th century

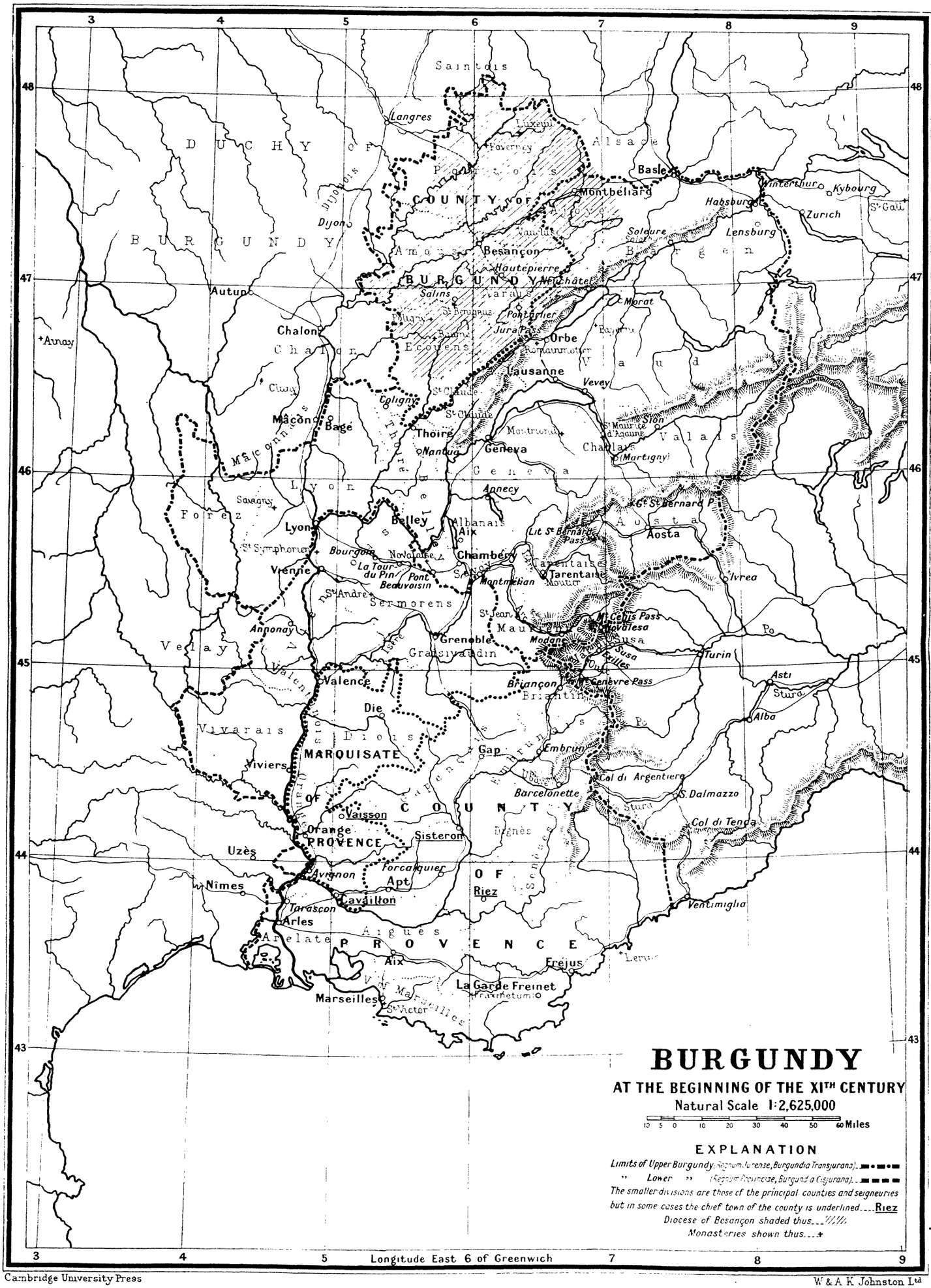
BURGUNDY
AT THE BEGINNING OF THE XITH CENTURY
Natural Scale 1:2,625,000
10 5 0 10 20 30 40 50 60 Miles
EXPLANATION
Limits of Upper Burgundy (Regnum Iurense, Burgundia Transjurana)
" Lower " (Regnum Provinciae, Burgundia Cisjurana)
The smaller divisions are those of the principal counties and seigneuries but in some cases the chief town of the county is underlined ... Riez
Diocese of Besançon shaded thus ...
Monasteries shown thus ... +
Longitude East 6 of Greenwich
DUCHY OF BURGUNDY
COUNTY OF BURGUNDY
MARQUISATE OF PROVENCE
COUNTY OF PROVENCE
Saintois
Langres
Alsace
Basle
Montbéliard
Besançon
Hautepierre
Neuchâtel
Salins
Pontarlier
Jura Pass
Orbe
Lausanne
Vevey
Autun
Chalon
Annay
Clugny
Mâcon
Bage
Coligny
Thoire
Nantua
Geneva
Chablais
Sion
St Maurice d'Agaune
(Martigny)
Lyon
Annecy
Gr St Bernard P.
Forez
Savigny
Belley
Albanais
Aix
Lit St Bernard Pass
Aosta
Lyon
St Symphorien
Bourgoin
Novalaise
Chambéry
Vienne
La Tour du Pin
Pont Beauvoisin
Montmélian
Tarentaise
Ivrea
St André
Sermorens
St Jean
Mt Cenis Pass
Novalesa
Annonay
Grenoble
Maurienne
Modane
Susa
Turin
Velay
Gresivaudin
Valence
Briançon
Mt Genèvre Pass
Asti
Sturo
Die
Alba
Vivarais
Diois
Gap
Embrun
Viviers
Col di Argentiera
Barcelonette
S. Dalmazzo
Vaison
Orange
Sisteron
Col di Tenda
Uzès
Forcalquier
Apt
Nîmes
Avignon
Riez
Cavaillon
Tarascon
Arles
Ventimiglia
Arelate
Aigues
Aix
Fréjus
La Garde Freinet
Marseilles
St Victor
Longitude East 6 of Greenwich

Map 31

Map 32

Italy

at close of 10th century

Inset: **Rome**

approximate plan before A.D. 1084

Cambridge University Press W.& A.K. Johnston Ltd

Map 33

Germany

in the 10th & 11th centuries

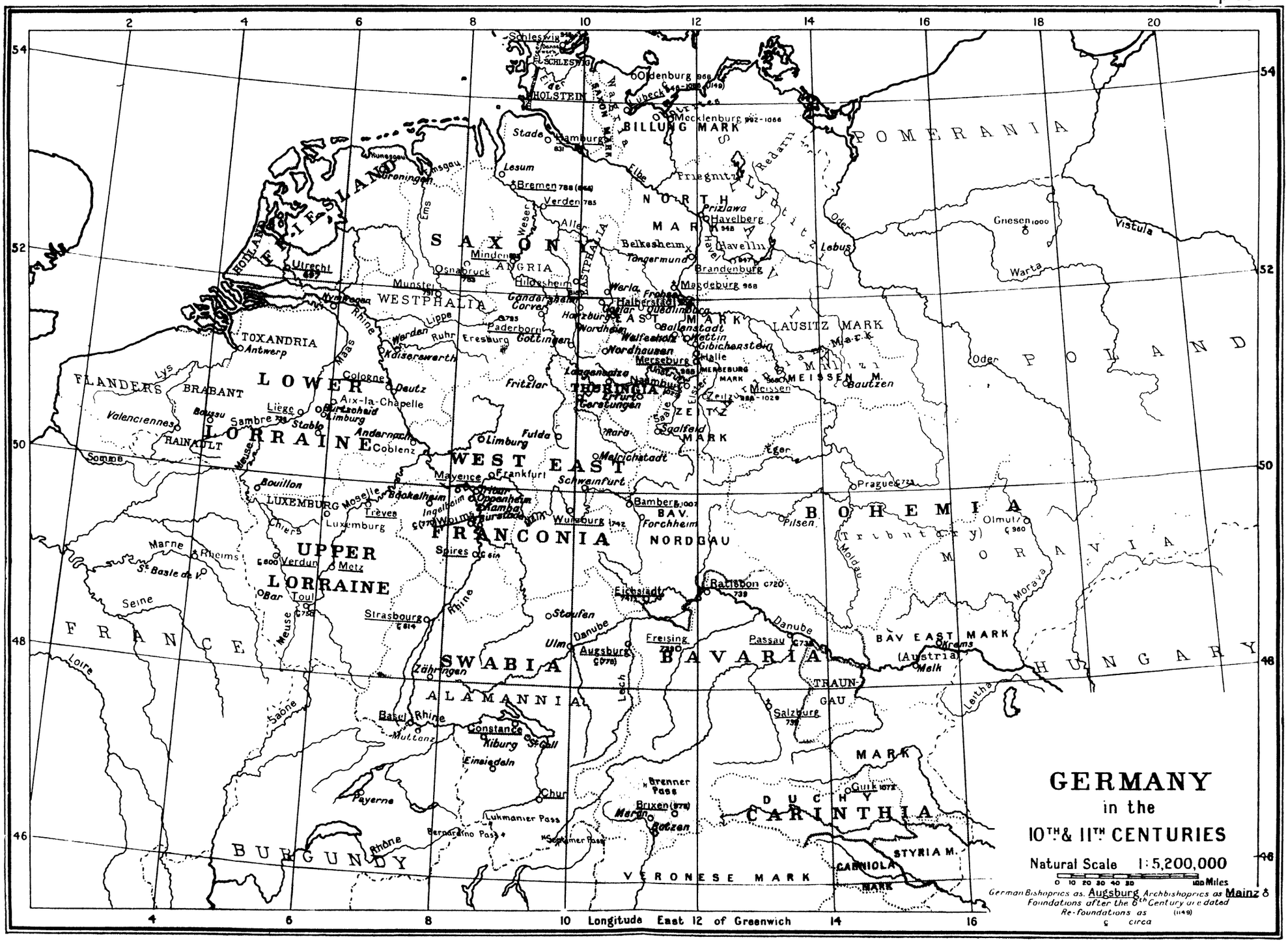
GERMANY
in the
10TH & 11TH CENTURIES
Natural Scale 1:5,200,000
0 10 20 30 40 50 100 Miles
German Bishoprics as, Augsburg Archbishoprics as Mainz
Foundations after the 8th Century are dated
Re-foundations as (1149)
c circa
Longitude East 12 of Greenwich
SCHLESWIG
HOLSTEIN
BILLUNG MARK
POMERANIA
NORTH MARK
SAXONY
ANGRIA
WESTPHALIA
TOXANDRIA
FLANDERS
BRABANT
LOWER LORRAINE
HAINAULT
LUXEMBURG
UPPER LORRAINE
FRANCE
BURGUNDY
WEST MARK
EAST MARK
THURINGIA
ZEITZ MARK
MERSEBURG MARK
LAUSITZ MARK
MEISSEN M.
POLAND
BOHEMIA
MORAVIA
HUNGARY
FRANCONIA
NORDGAU
BAV. EAST MARK
SWABIA
BAVARIA
ALAMANNIA
TRAUN-GAU
MARK
DUCHY
CARINTHIA
STYRIA M.
CARNIOLA MARK
VERONESE MARK
Oldenburg
Lübeck
Mecklenburg
Hamburg
Stade
Lesum
Bremen
Verden
Friesland
Groningen
Utrecht
Prizlawa
Havelberg
Havelln
Brandenburg
Magdeburg
Belkesheim
Tangermünde
Minden
Osnabruck
Hildesheim
Munster
Paderborn
Gandersheim
Corvey
Halberstadt
Quedlinburg
Ballenstadt
Mettin
Gibichenstein
Halle
Merseburg
Nordhausen
Wordhein
Wolfenbüttel
Goslar
Werla
Frohse
Cologne
Deutz
Aix-la-Chapelle
Liege
Burtscheid
Limburg
Andernach
Coblenz
Kaiserswerth
Werden
Essen
Gottingen
Fritzlar
Langensalza
Erfurt
Gerstungen
Naumburg
Zeitz
Meissen
Bautzen
Prague
Eger
Fulda
Mainz
Frankfurt
Schweinfurt
Bamberg
Forchheim
Würzburg
Wormes
Oppenheim
Worms
Speyer
Bruchsal
Ingelheim
Trèves
Luxemburg
Verdun
Metz
Toul
Bar
Rheims
Bouillon
Valenciennes
Antwerp
Boussu
Stablo
Sambre
Meuse
Moselle
Rhine
Lippe
Ruhr
Maas
Lys
Somme
Marne
Seine
Loire
Saône
Rhône
Danube
Elbe
Weser
Ems
Oder
Vistula
Warta
Moldau
Morava
Leitha
Pilsen
Olmütz
Ratisbon
Eichstadt
Freising
Passau
Krems
Melk
Augsburg
Ulm
Staufen
Zähringen
Strasburg
Basel
Muttenz
Constance
Kiburg
St Gall
Einsiedeln
Chur
Payerne
Lukmanier Pass
Bernardino Pass
Splügen Pass
Brenner Pass
Brixen
Marin
Botzen
Salzburg
Gurk
Gnesen
Lebus
Tributary

Map 34

Cambridge University Press

W & A K Johnston Ltd

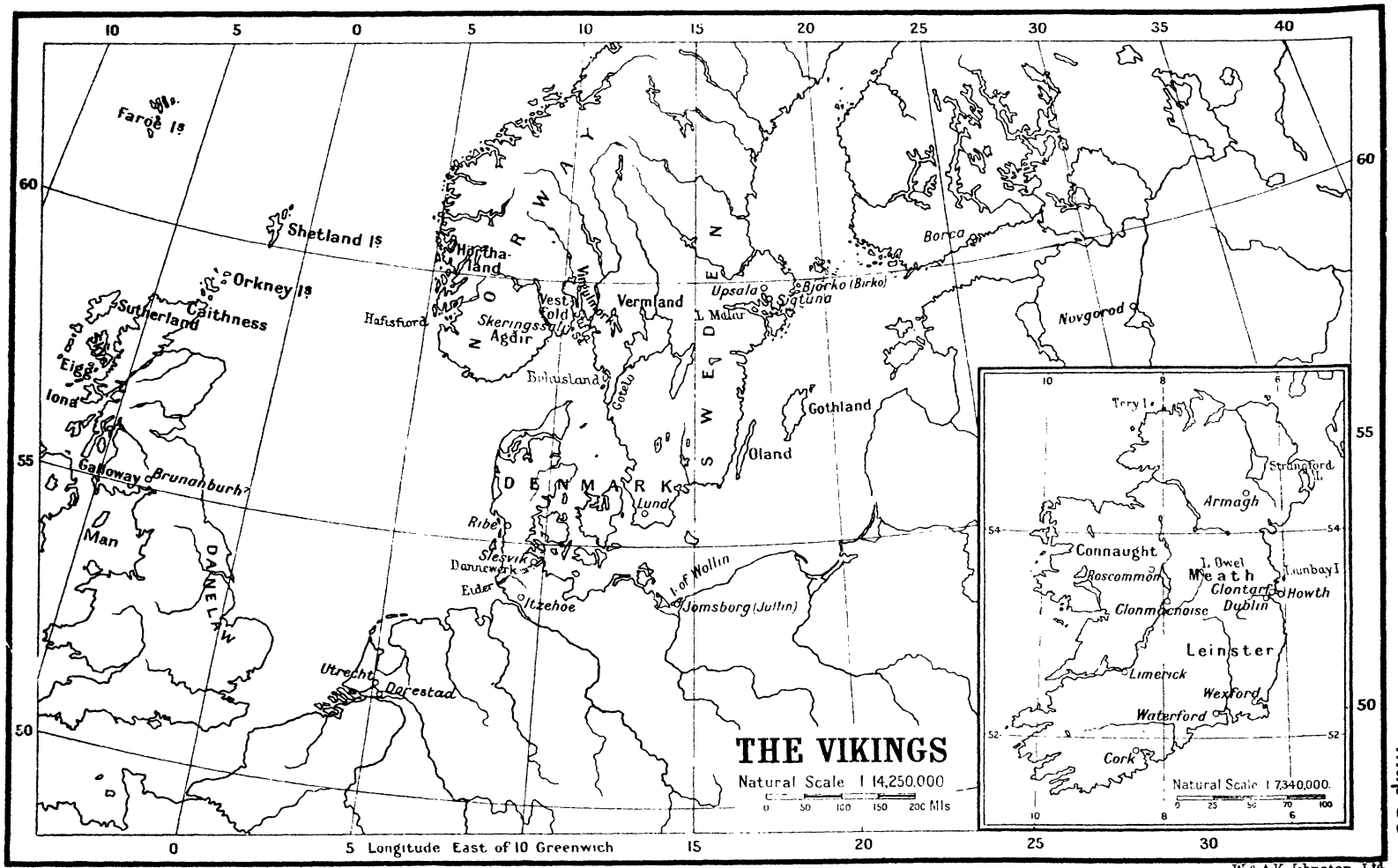

Map 35

Cambridge University Press
W & A K Johnston Ltd

Map 36

England

circa A.D. 900

ENGLAND
CIRCA A.D. 900
by W.J Corbett
Natural Scale 1:2,900,000
20 10 0 20 40 60 Miles
EXPLANATION
Kingdom of Wessex coloured Pink. Welsh Kingdoms in alliance with Wessex shown by Band of Pink. Dukedom of Mercia coloured Blue Welsh Districts held by the house of Rodri Mawr shown by Band of Purple Dukedom of Northumberland shown by Band of Brown. The Danelagh and other districts settled by the Norsemen coloured Yellow.
Districts partitioned by Alfred and Guthrum's Peace hatched in Red.
English Boroughs underlined in Black
Danish " " Red
Mountainous districts and Moors above 500 ft are coloured thus
Woodlands shown thus
Fenlands shown thus
Roads shown thus
KINGDOM OF PICTS AND SCOTS
ANGUS
FIFE
LENNOX
LOTHIAN
STRATHCLYDE
KYLE
GALLOWAY
CUMBERLAND
NORTHUMBERLAND
COPELAND
WESTMORELAND
CLEVELAND
NORTH RIDING
KINGDOM OF YORK
CRAVEN
EAST RIDING
LAMOUNDERNESS
WESTERN RIDING
LINDSEY
WESTERN DANISH
GWYNEDD
NORTH WALES
POWIS
WREOCEN-SAETE
MERCIA
MERCIA
NORFOLK
ANGLIA
MIDDLE ANGLIA
SUFFOLK
DEMETIA
DYFED
BRYCHEINIOG
MAGESAETE
HWICCE
CHILTERN-SAETE
HENDRICA
ESSEX
GWENT
GLYWYSING
BERKSHIRE
WILTSHIRE
SURREY
KENT
SOMERSET
HAMPSHIRE
SUSSEX
DEVON
DORSET
CORNWALL
Man
Dublin
Wicklow
Rechru
Menevia
Penwith
Kenver
Stratton
Pawton
Hinxton Down
Halwell
St Germans
Dart Moor
Lydford
Creditan
Exeter
Charmouth
Dorchester
Wareham
Portland
Bridport
Swanage
Wight
Selsey
Chichester
Lewes
Hastings
Dover
Canterbury
Thanet
Sheppey
Shoebury
Maldon
Harwich
Ipswich
Colchester
Norwich
Yarmouth
Lincoln
Boston
Grimsby
Hull
Whitby
Falsgrave
Scarborough
Ripon
York
Leeds
Wakefield
Sheffield
Doncaster
Manchester
Chester
Bangor
Llan Elwy (St Asaph)
Aberffraw
Caer Gybi (Holyhead)
Mon
Snowdon
Rhuddlan
Conway
Mersey
Humber
The Wash
Dunkeld
Scone
St Andrews
Dunbar
Lindisfarne
Bamborough
Cheviot
Melrose
Alcluyd
Dollar
Brunanburh ?
Carlisle
Corbridge
Chester
Gilling
Catterick
Tanshelf
Ledstone
Bromborough
Runcorn
Warburton
Eddisbury
Farndon
Nottingham
Derby
Repton
Stafford
Lichfield
Tamworth
Leicester
Stamford
Tettenhall
Bridgnorth
Worcester
Hereford
Gloucester
Cirencester
Berkeley
Malmesbury
Chippenham
Bath
Ramsbury
Cricklade
Kempsford
Ashdown
Wallingford
Reading
Oxford
Dorchester
Winchcomb
Buckingham
Towcester
Hampton
Bedford
Cambridge
Huntingdon
Ely
Thetford
Beadricesworth
Acre
Elmham
Hoxne
Holme
Wing
Witham
Hertford
London
Southwark
Bermfleet
Oakley
Rochester
Basing
Farnham
Tisbury
Wilton
Winchester
Porchester
Bury
Twineham
Axbridge
Wells
Ex Moor
Athelney
Wedmore
Aller
Sherborne
Shaftesbury
Hamton
Pilton
Watchet
Llandaff
Llanbadarn
Chirbury
Buttington
Bridge
Tenbury
Erging
Dinefwr
Llandovery
Cardigan
Conway
Wicklow
Rhuddlan
Lleyn
Menai
Tweed
Coquet
Tyne
Wear
Tees
Humber
Trent
Severn
Avon
Thames
Stour
Mersey I
Solway
Clyde
Forth
Tay
Dalriada
Ulaidh
Leinster
Munster
Connaught
Meath
Ireland
Frankland
Longitude West 0 Longitude East
Cambridge University Press
W & A K Johnston Ltd

Map 36

Map 37

Spain

to illustrate the era of the Umayyads

Inset: Spain

At the death of Alfonso I

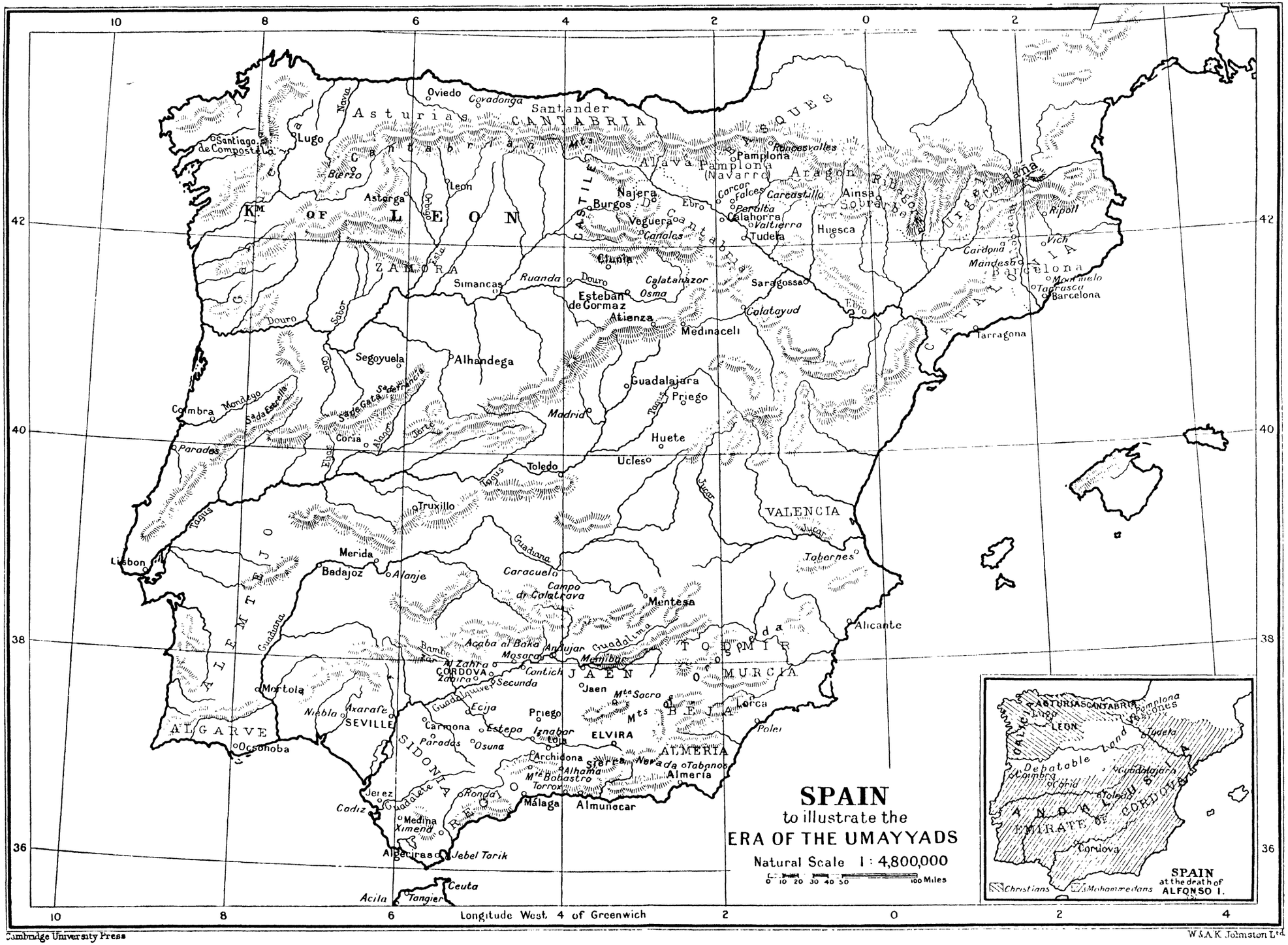
SPAIN
to illustrate the
ERA OF THE UMAYYADS
Natural Scale 1 : 4,800,000
0 10 20 30 40 50 100 Miles
Longitude West 4 of Greenwich
Asturias
Santander
CANTABRIA
Oviedo
Covadonga
Santiago de Compostela
Lugo
Bierzo
Astorga
Leon
KM OF LEON
ZAMORA
Salamanca
Ruanda
Esteban de Gormaz
Atienza
Medinaceli
Segovuela
Alhandega
Guadalajara
Priego
Madrid
Huete
Ucleso
Toledo
Coria
Parades
Coimbra
Lisbon
Truxillo
Merida
Badajoz
Alanje
Caracuelo
Campo de Calatrava
Mentesa
Tobornes
VALENCIA
Alicante
Mortola
Niebla
Axarafe
SEVILLE
Carmona
Ecija
Estepa
Iznabar
Priego
Jaen
CORDOVA
Al Zahra
Zahira
Secunda
Cantich
Acaba al Baka
Mosaron
Andujar
Mentibar
MURCIA
Lorca
Polei
ELVIRA
ALMERIA
Almeria
Tabnos
Archidona
Alhama
Bobastro
Torrox
Ronda
Malaga
Almuñecar
Jerez
Cadiz
Medina Ximena
Algeciras
Jebel Tarik
Ceuta
Tangier
Acila
ALGARVE
ALEMTEJO
SIDONIA
Pamplona
Roncesvalles
Alava
Navarre
Aragon
Najera
Burgos
Veguera
Carcastillo
Calahorra
Tudela
Huesca
Ainsa
Sobrarbe
Ribagorza
Urgel
Ripoll
Vich
Cardona
Mandesba
Barcelona
Montmelo
Tarrascu
Tarragona
Saragossa
Calatayud
Calatahazor
Osma
CATALONIA
Jucar
Tagus
Douro
Ebro
Guadiana
Guadalquivir
Guadalete
Sabor
Coa
Mondego
Zêzere
Alagon
Tiétar
Sada Estrella
Sada Gata
Sa de Francia
Sierra Nevada
Mte Sacro
Mts BEJA
Mte Bobastro
Mte Socorro
Debatable Land
Cordova
Christians
Mohammedans
SPAIN at the death of ALFONSO I.

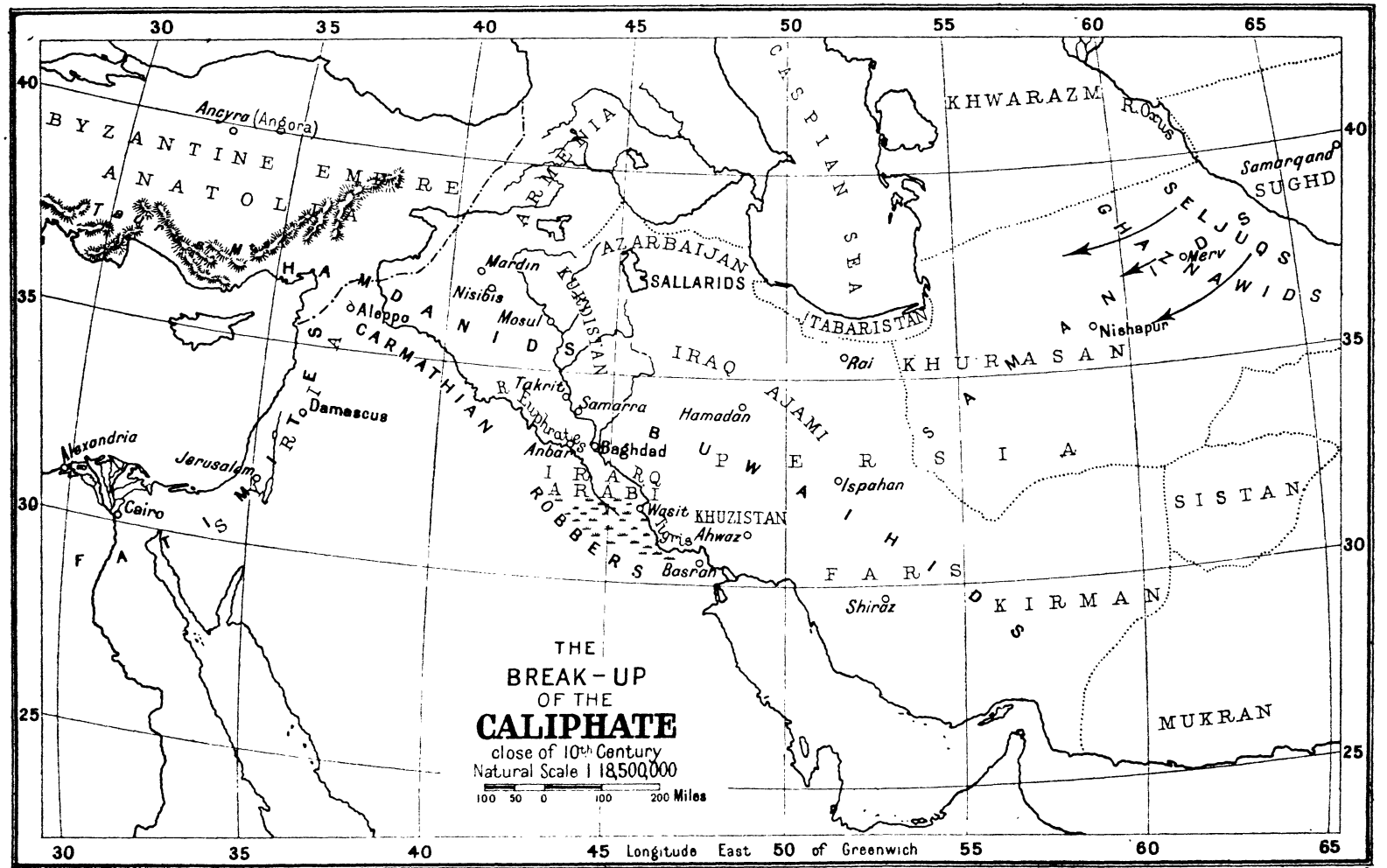

Map 38

Cambridge University Press

W.&A.K. Johnston Ltd

Map 39

Asia Minor

showing themes of
10th century

Cambridge University Press.

W & A K Johnston Ltd

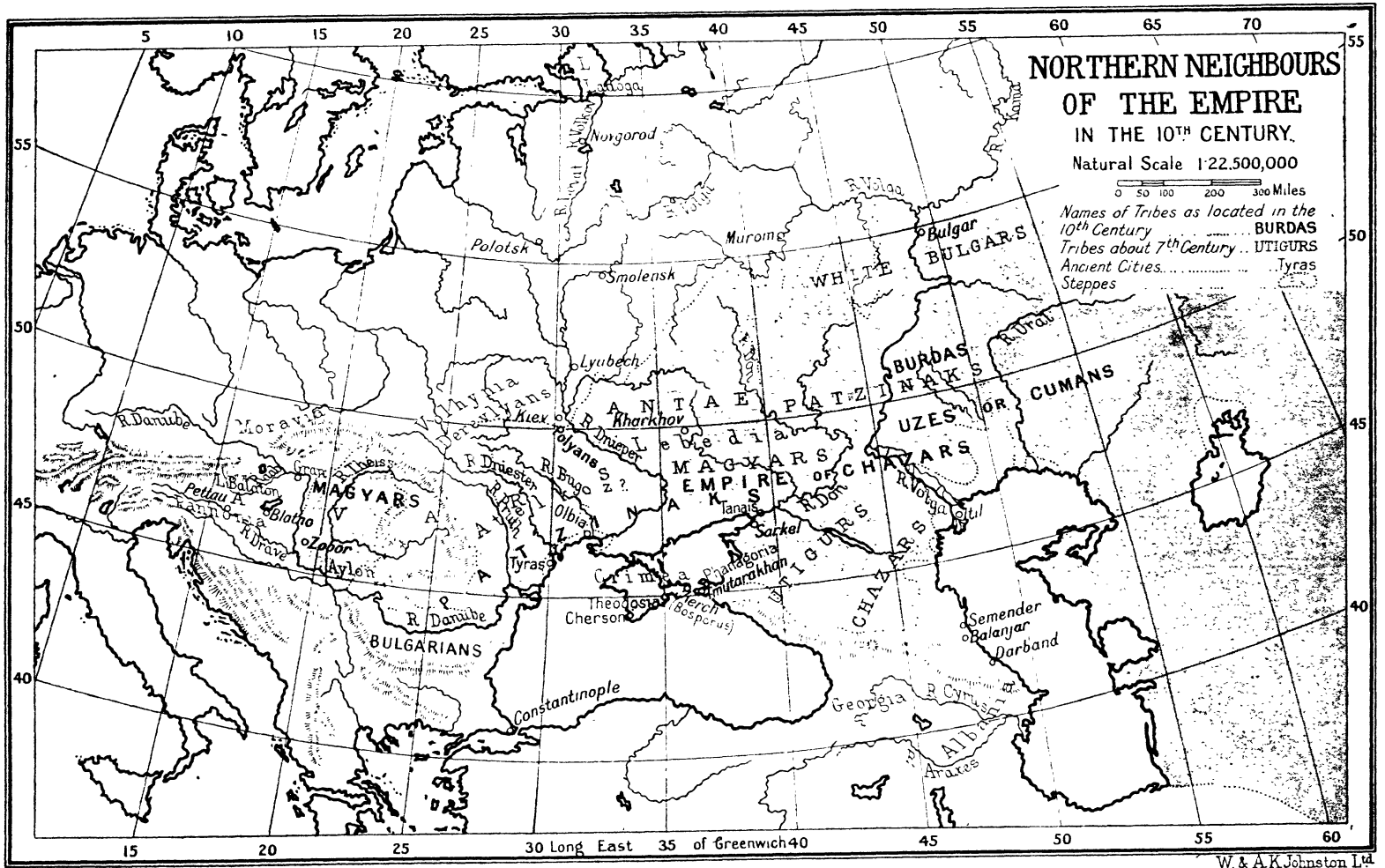

Map 40

Cambridge University Press

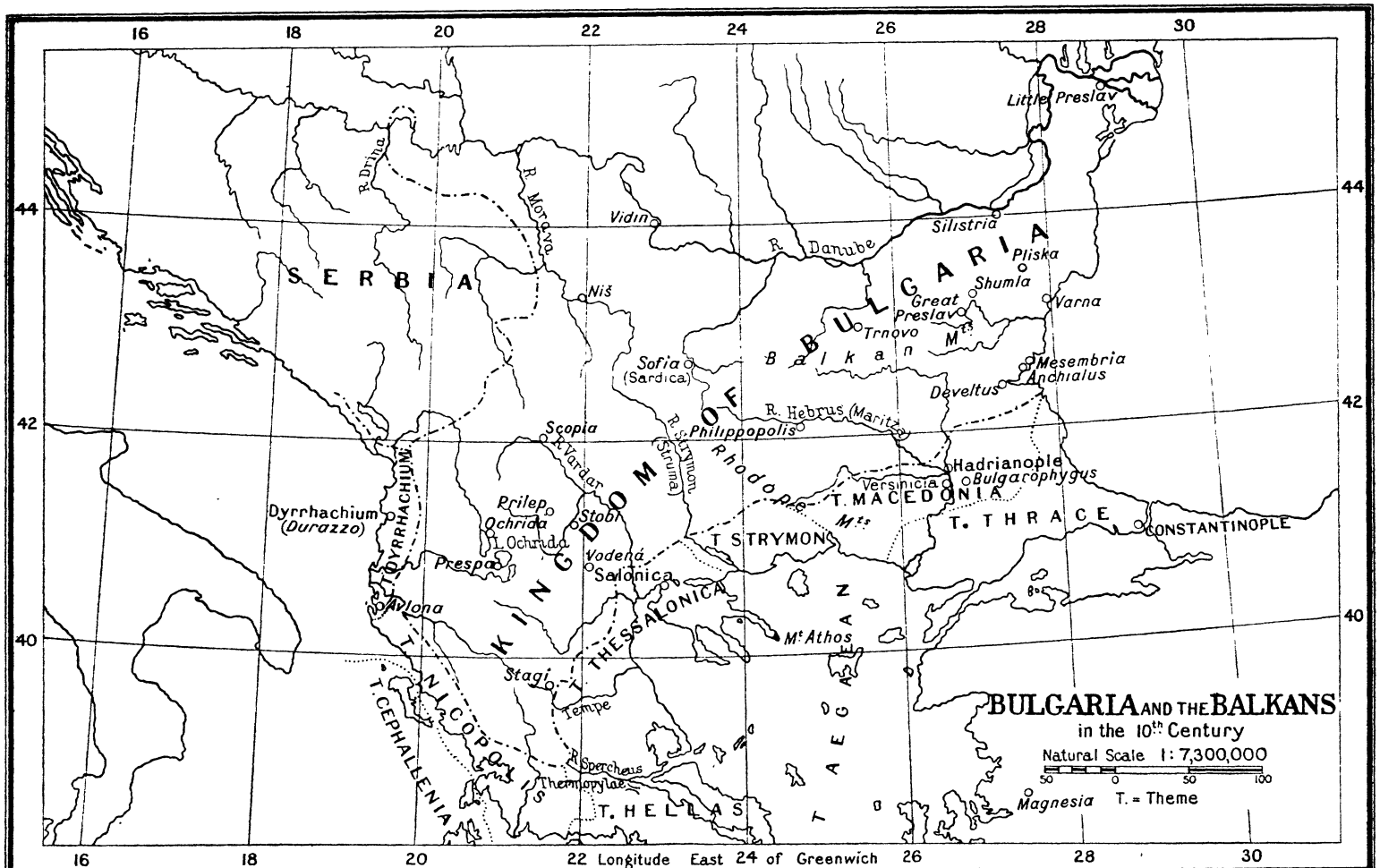

Map 41

Cambridge University Press

W. & A. K. Johnston Ltd

Map 42
The Empire of the Comneni

Cambridge University Press

W & A. K. Johnston Ltd

Map 43
Latin States
in the East
in 1214

Cambridge University Press

W. & A. K. Johnston Ltd.

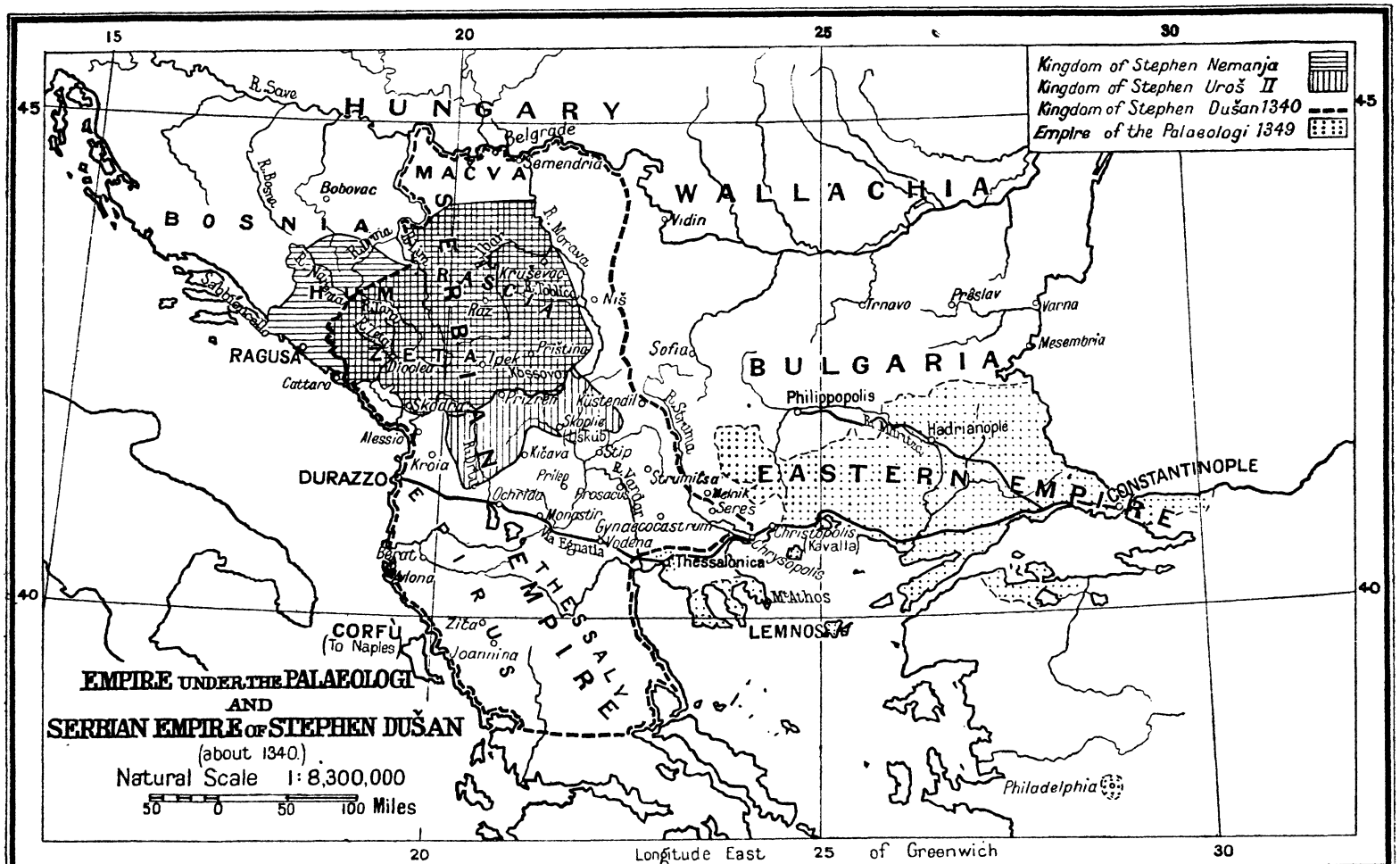
Kingdom of Stephen Nemanja
Kingdom of Stephen Uroš II
Kingdom of Stephen Dušan 1340
Empire of the Palaeologi 1349
HUNGARY
MACVA
WALLACHIA
BOSNIA
SERBIA
RAGUSA
BULGARIA
EASTERN EMPIRE
CONSTANTINOPLE
DURAZZO
THESSALY
EPIRUS
EMPIRE
CORFU
(To Naples)
LEMNOS
Belgrade
Semendria
Bobovac
Vidin
Niš
Sofia
Philippopolis
Hadrianople
Thessalonica
Mt. Athos
Philadelphia
Longitude East of Greenwich
EMPIRE UNDER THE PALAEOLOGI
AND
SERBIAN EMPIRE OF STEPHEN DUŠAN
(about 1340.)
Natural Scale 1:8,300,000
50 0 50 100 Miles
W. & A.K. Johnston Ltd

Map 44

Map 45
Turkish Sultanate
in 1481

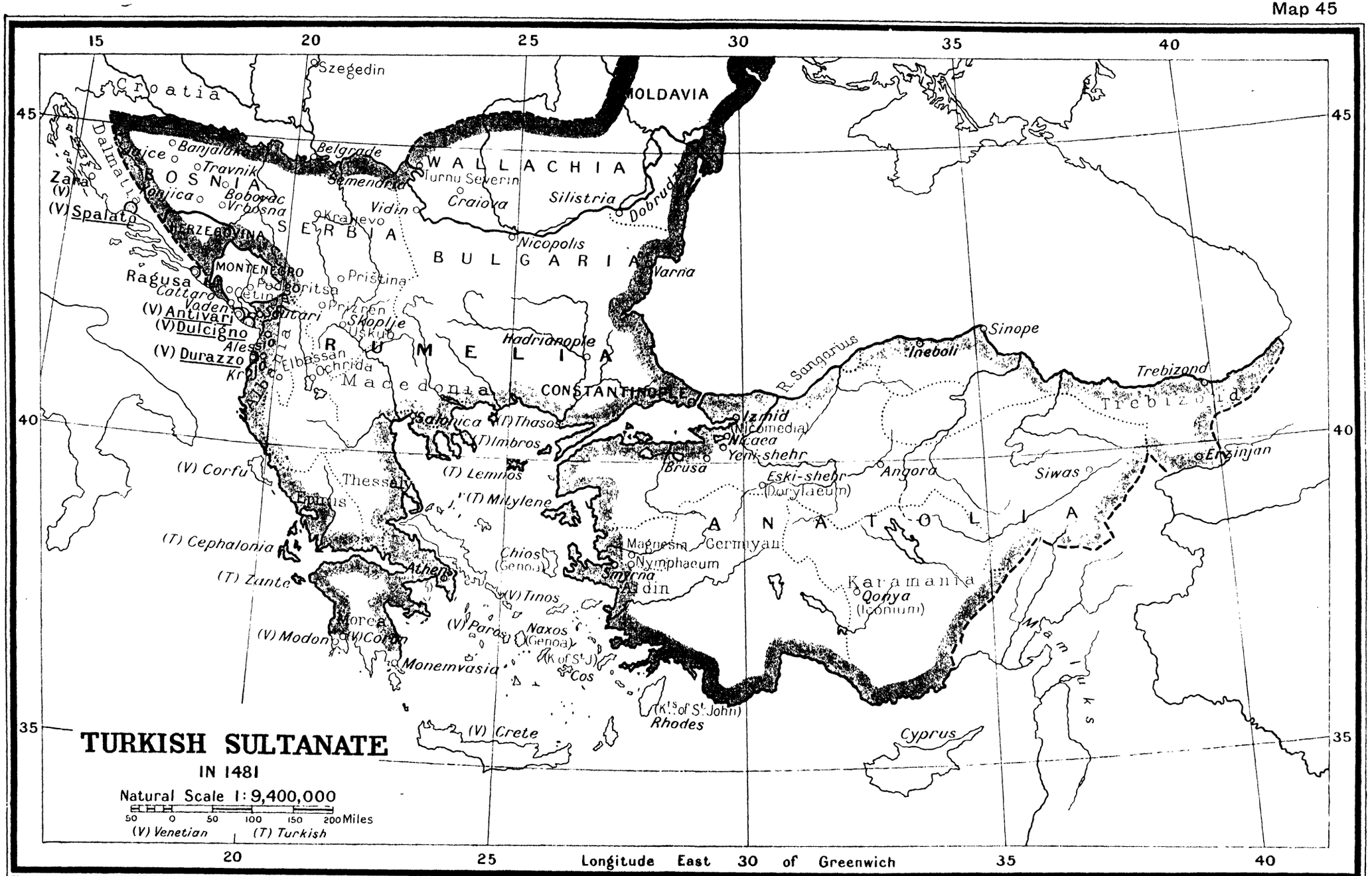

Cambridge University Press

W. & A.K. Johnston Ltd.

Map 46

Mongol Empire

(about 1250)

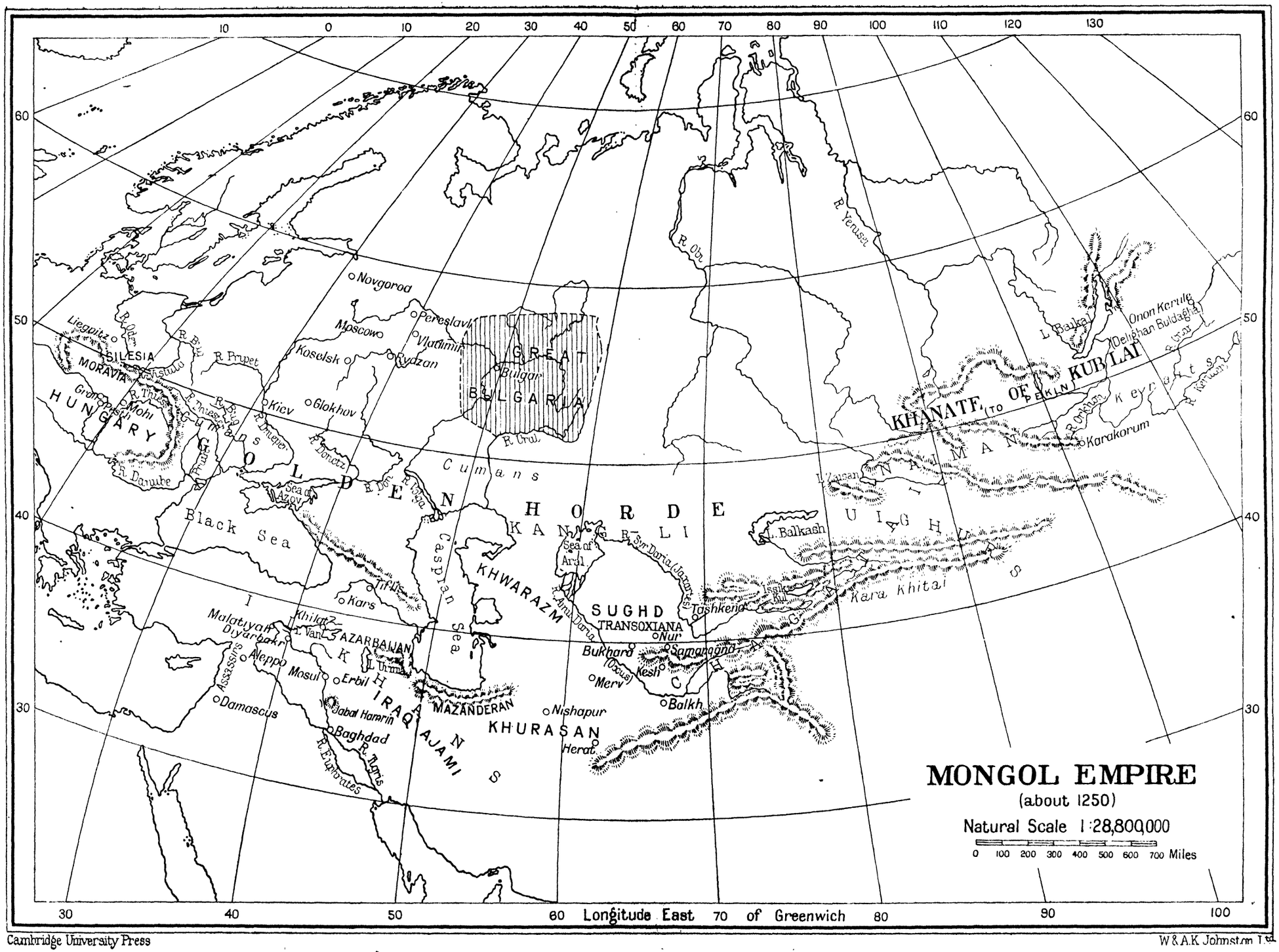
MONGOL EMPIRE
(about 1250)
Natural Scale 1:28,800,000
0 100 200 300 400 500 600 700 Miles
Longitude East of Greenwich
GREAT BULGARIA
Bulgar
GOLDEN HORDE
KANGLI
Cumans
KHANATE OF KUBLAI
(TO PEKIN)
NAIMANS
UIGHURS
Kara Khitai
Karakorum
Onon Kerule
(Delighan Buldaghai)
L. Baikal
L. Balkash
L. Issik Kul
Tashkent
Sir Daria (Jaxartes)
Amu Daria
SUGHD
TRANSOXIANA
Nur
Samarqand
Bukhara
Kesh
Merv
Balkh
Nishapur
Herat
KHURASAN
MAZANDERAN
KHWARAZM
Sea of Aral
Caspian Sea
Black Sea
Sea of Azov
Novgorod
Moscow
Pereslavl
Vladimir
Ryazan
Kaselsk
Kiev
Glokhov
Liegnitz
SILESIA
MORAVIA
HUNGARY
Mohi
Danube
Prut
Dniester
Dnieper
Don
Volga
Ural
Kama
Pripet
Bug
Vistula
Oder
Elbe
Rhine
Ob
Yenisei
Tiflis
Kars
Erzerum
Van
L. Urmia
Khilat
Malatiyah
Diyarbakr
Aleppo
Mosul
Erbil
Damascus
Jabal Hamrin
Baghdad
Tigris
Euphrates
Assassins
AZARBAJAN
IRAQ AJAMI
Longitude East of Greenwich
Cambridge University Press
W & A.K. Johnston Ltd.

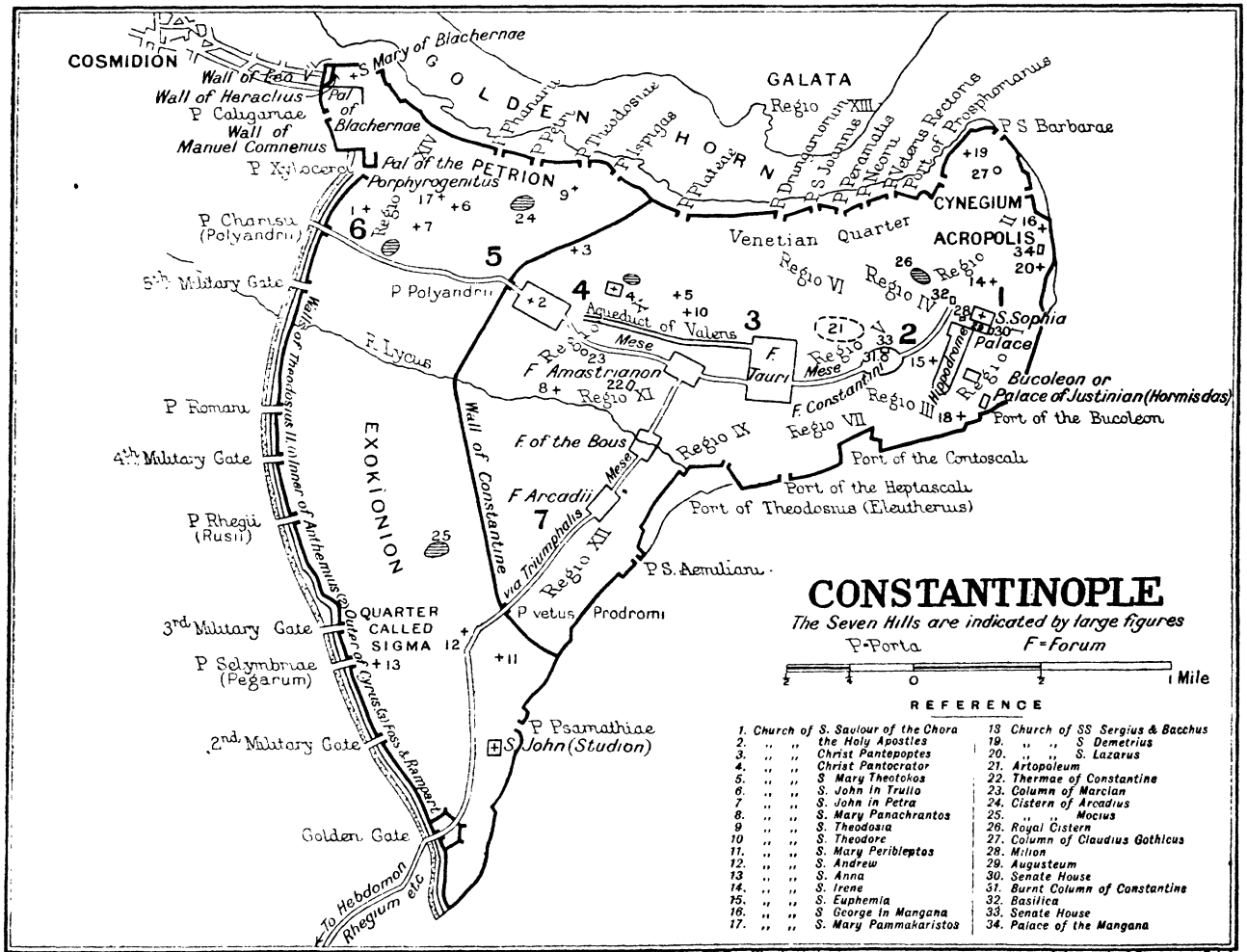
CONSTANTINOPLE
The Seven Hills are indicated by large figures
P=Porta
F=Forum
Mile
REFERENCE
1. Church of S. Saviour of the Chora
2. " " the Holy Apostles
3. " " Christ Pantepoptes
4. " " Christ Pantocrator
5. " " S Mary Theotokos
6. " " S. John in Trullo
7. " " S. John in Petra
8. " " S. Mary Panachrantos
9. " " S. Theodosia
10. " " S. Theodore
11. " " S. Mary Peribleptos
12. " " S. Andrew
13. " " S. Anna
14. " " S. Irene
15. " " S. Euphemia
16. " " S. George in Mangana
17. " " S. Mary Pammakaristos
18. Church of SS Sergius & Bacchus
19. " " S. Demetrius
20. " " S. Lazarus
21. Artopoleum
22. Thermae of Constantine
23. Column of Marcian
24. Cistern of Arcadius
25. " " Mocius
26. Royal Cistern
27. Column of Claudius Gothicus
28. Milion
29. Augusteum
30. Senate House
31. Burnt Column of Constantine
32. Basilica
33. Senate House
34. Palace of the Mangana
COSMIDION
Wall of Leo
Wall of Heraclius
P Caligariae
Wall of Manuel Comnenus
P Xylocerae
Pal of Blachernae
S Mary of Blachernae
GOLDEN HORN
Pharanis
P Petrion
P Theodosiae
Hesiges
Platanis
Drungarium
S Johnis
P Peramatis
Neoria
Veteres Rectores
Port of Prosphorianus
GALATA
Regio XIII
P S Barbarae
CYNEGIUM
ACROPOLIS
Pal of the Porphyrogenitus
PETRION
Regio XIV
P Charisii (Polyandrii)
5th Military Gate
P Polyandrii
Venetian Quarter
Regio VI
Regio IV
Regio V
Regio II
Regio I
S. Sophia
Palace
Hippodrome
Bucoleon or Palace of Justinian (Hormisdas)
Port of the Bucoleon
Aqueduct of Valens
Mese
F. Lycus
F Amastrianon
Regio XI
F. Tauri
F. Constantini
Regio III
Regio VII
Regio IX
F. of the Bous
Port of the Contoscali
Port of the Heptascali
Port of Theodosius (Eleutherus)
P Romani
4th Military Gate
Wall of Theodosius II (Inner of Anthemius)
Wall of Constantine
EXOKIONION
F Arcadii
Regio XII
via Triumphalis
P Rhegii (Rusii)
P S. Aemiliani
3rd Military Gate
QUARTER CALLED SIGMA
P vetus Prodromi
P Selymbriae (Pegarum)
Outer of Cyrus (a) Fossa & Rampart
2nd Military Gate
P Psamathiae
S John (Studion)
Golden Gate
To Hebdomon
Rhegium etc

Map 47 a

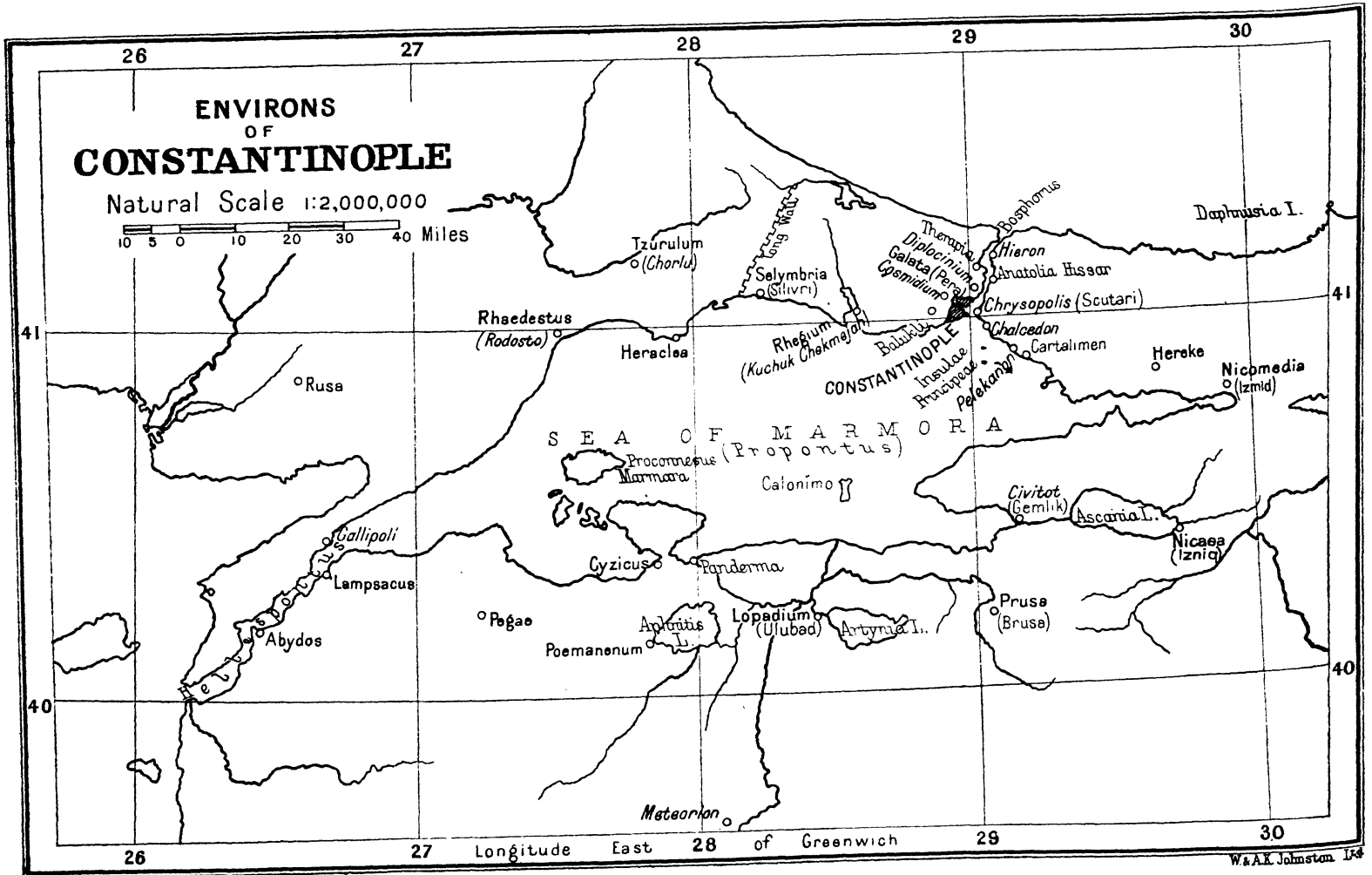

Map 47 b

W. & A.K. Johnston Ltd

Cambridge University Press

Map 48

Germany

under Frederick Barbarossa,
c. 1190

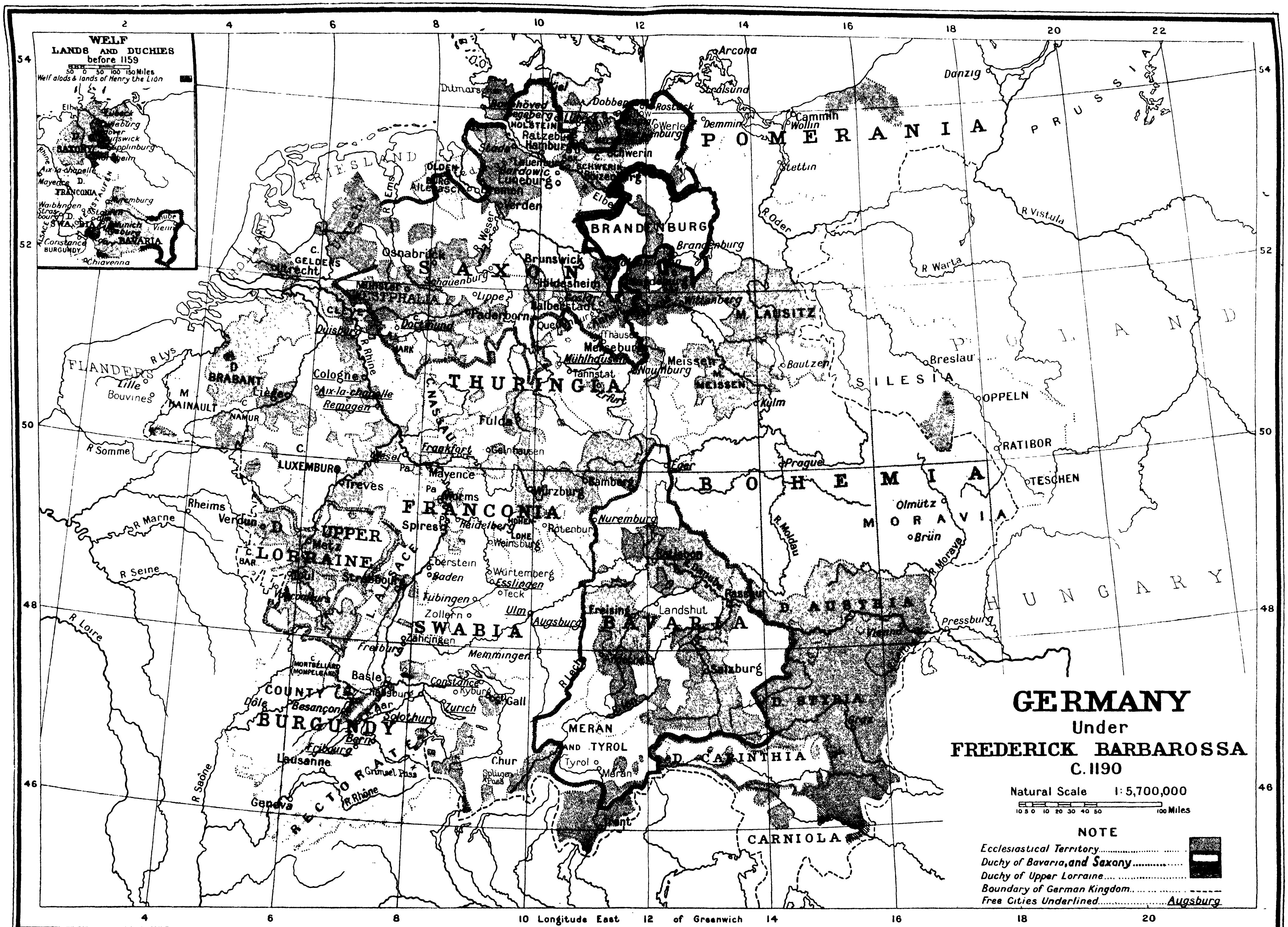
GERMANY
Under
FREDERICK BARBAROSSA
C. 1190
Natural Scale 1:5,700,000
NOTE
Ecclesiastical Territory
Duchy of Bavaria, and Saxony
Duchy of Upper Lorraine
Boundary of German Kingdom
Free Cities Underlined Augsburg
10 Longitude East 12 of Greenwich
WELF
LANDS AND DUCHIES
before 1159
Welf alods & lands of Henry the Lion
POMERANIA
PRUSSIA
BRANDENBURG
SAXONY
WESTPHALIA
THURINGIA
FRANCONIA
SWABIA
BAVARIA
BOHEMIA
MORAVIA
SILESIA
POLAND
HUNGARY
D. AUSTRIA
D. STYRIA
D. CARINTHIA
CARNIOLA
MERAN AND TYROL
UPPER LORRAINE
ALSACE
COUNTY BURGUNDY
RECTORATE
FRIESLAND
HOLLAND
FLANDERS
BRABANT
M. HAINAULT
C. LUXEMBURG
M. LAUSITZ
MEISSEN
Danzig
Arcona
Stralsund
Rostock
Demmin
Cammin
Wollin
Stettin
Schwerin
Hamburg
Ratzeburg
Lüneburg
Bardowic
Verden
Stade
Osnabrück
Münster
Paderborn
Dortmund
Duisburg
Cologne
Aix-la-Chapelle
Remagen
Liège
Namur
Brunswick
Hildesheim
Halberstadt
Quedlinburg
Merseburg
Mühlhausen
Erfurt
Naumburg
Meissen
Bautzen
Kulm
Breslau
OPPELN
RATIBOR
TESCHEN
Prague
Eger
Olmütz
Brün
Fulda
Frankfort
Gelnhausen
Mayence
Worms
Spires
Heidelberg
Treves
Würzburg
Bamberg
Nuremburg
Rotenburg
Weinsberg
Würtemberg
Esslingen
Teck
Ulm
Augsburg
Tübingen
Zollern
Baden
Eberstein
Freiburg
Zähringen
Memmingen
Basle
Constance
Kyburg
St. Gall
Zurich
Solothurn
Berne
Fribourg
Lausanne
Geneva
Besançon
Dôle
Chur
Splügen Pass
Grimsel Pass
Landshut
Freising
Passau
Salzburg
Vienna
Pressburg
Gratz
Trent
Meran
Tyrol
Rheims
Verdun
Metz
Toul
Strassburg
Lille
Bouvines
Dithmarschen
R. Vistula
R. Oder
R. Warta
R. Elbe
R. Weser
R. Ems
R. Rhine
R. Moldau
R. Morava
R. Lech
R. Rhône
R. Saône
R. Seine
R. Marne
R. Somme
R. Lys
R. Loire

ITALY
UNDER THE HOHENSTAUFEN
Natural Scale 1 9,000,000
25 0 25 50 75 100 Miles
NOTE
Lands of the Countess Matilda
Papal lands under papal rule
Papal lands in the hands of secular rulers
I F Insula Fulcherii
N B The possessions of Matilda, here shown as blocks of territory, were really scattered lands and lordships lying within these regions
Longitude East of Greenwich
LOMBARDY
TUSCANY
ROMAGNA
MARCH OF ANCONA
DUCHY OF SPOLETO
PATRIMONIUM PETRI
CORSICA
SARDINIA
KINGDOM OF SICILY
Ivrea
Novara
Como
Milan
Brescia
Crema
Asti
Pavia
Cremona
Guastalla
Marengo
Tortona
Piacenza
Monticelli
Parma
Reggio
Canossa
Genoa
Modena
Ferrara
Ravenna
Trent
Cividale
Aquileia
Grado
Rivoli
Vicenza
Verona
Mantua
Venice
Massa
Lucca
Pisa
Florence
Arezzo
Volterra
Poggibonsi
Siena
Perugia
Spoleto
Grosseto
Orvieto
Acquapendente
Viterbo
Rieti
Sant' Oreste
Farfa
Tagliacozzo
ROME
Palestrina
Anagni
Tusculum
Albano
Frosinone
Ceprano
Ninfa
Terracina
Rimini
Sinigaglia
Ancona
Fermo
Vasto
Foggia
Benevento
Capua
Naples
Salerno
Amalfi
Bari
Taranto
Otranto
Cosenza
Messina
Palermo
Trapani
Catania
Girgenti
Syracuse
C. Passaro
C Circello
Ajaccio
Bonifacio
Torres
Gallura
Arborea
Cagliari

Cambridge University Press

W & A K Johnston Ltd

Map 51
Latin States in Syria

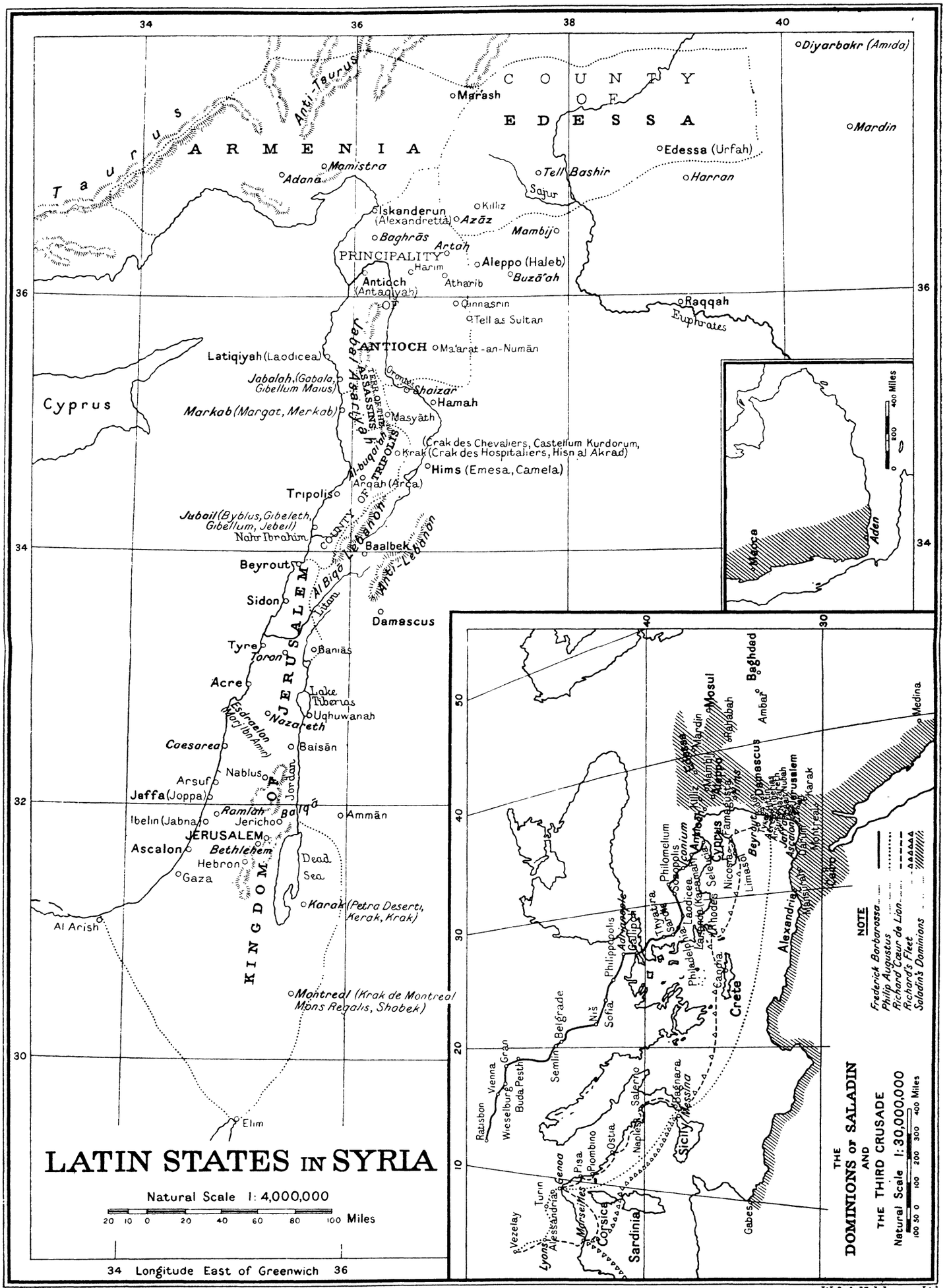

Cambridge University Press

W. & A.K Johnston Ltd

Map 52

Northern Italy

in the Hohenstaufen Period

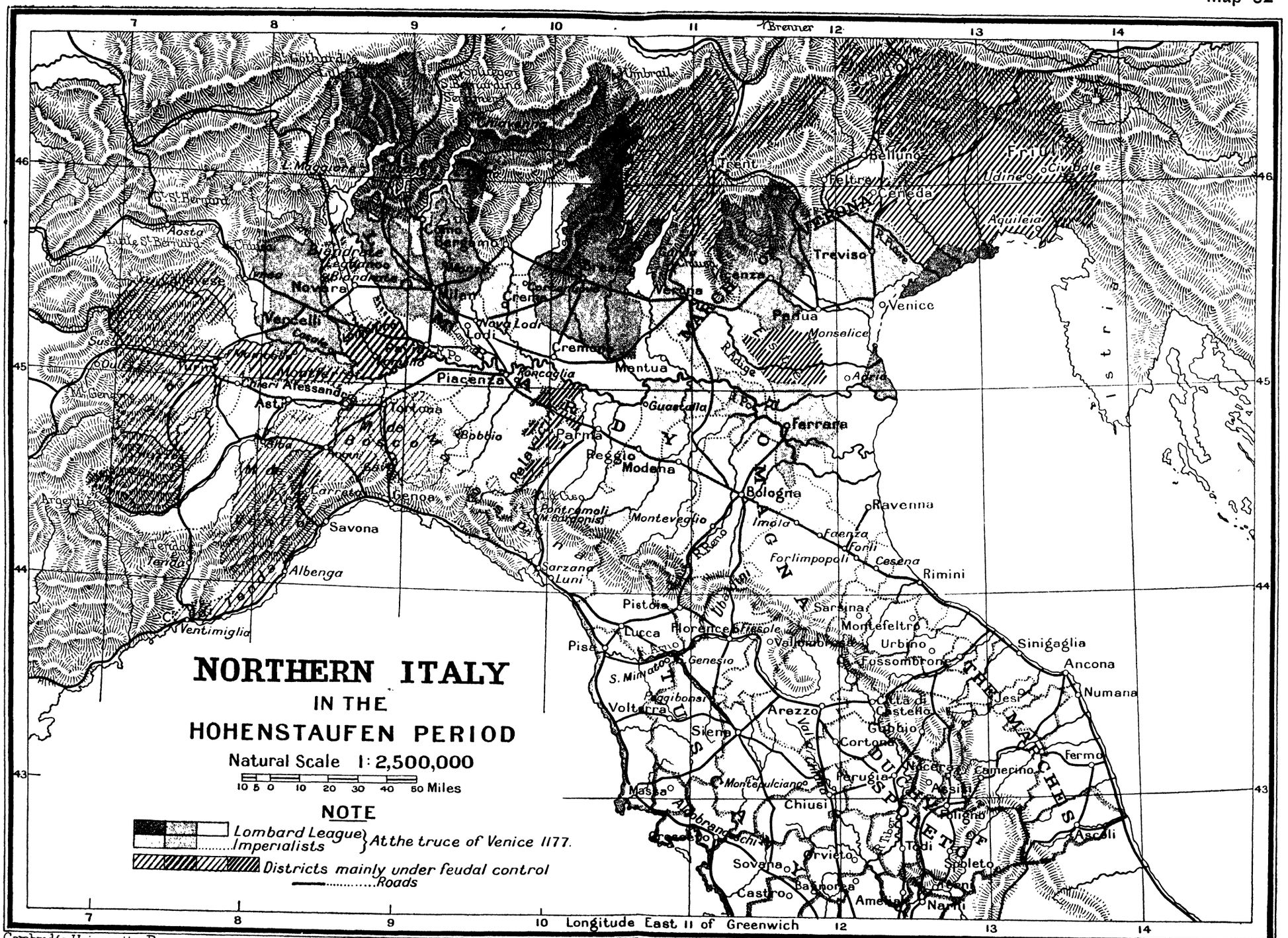
NORTHERN ITALY
IN THE
HOHENSTAUFEN PERIOD
Natural Scale 1: 2,500,000
10 5 0 10 20 30 40 50 Miles
NOTE
Lombard League
Imperialists
At the truce of Venice 1177.
Districts mainly under feudal control
Roads
Longitude East 11 of Greenwich
Brenner
Aosta
Novara
Vercelli
Milan
Lodi
Cremona
Piacenza
Mantua
Verona
Trento
Belluno
Treviso
Venice
Padua
Monselice
Adria
Ferrara
Guastalla
Parma
Reggio
Modena
Bologna
Ravenna
Imola
Faenza
Forlì
Forlimpopoli
Cesena
Rimini
Sarsina
Montefeltro
Urbino
Fossombrone
Sinigaglia
Ancona
Numana
Jesi
Fermo
Camerino
Ascoli
Asti
Tortona
Bobbio
Genoa
Savona
Albenga
Ventimiglia
Pontremoli
Sarzana
Luni
Pistoia
Lucca
Pisa
Florence
Prato
Pescia
Montevarchi
Volterra
Siena
Arezzo
Cortona
Gubbio
Città di Castello
Perugia
Nocera
Assisi
Foligno
Todi
Spoleto
Orvieto
Sovana
Castro
Bagnorea
Amelia
Narni
Massa
Montepulciano
Chiusi
Monteveglio
Genesio
Friuli
Udine
Cividale
Cerneda
Aquileia
Istria
Tuscany
Romagna
Ducatus Spoletanus
Marchia Anconitana
Cambridge University Press
W. & A.K. Johnston Ltd

Map 53

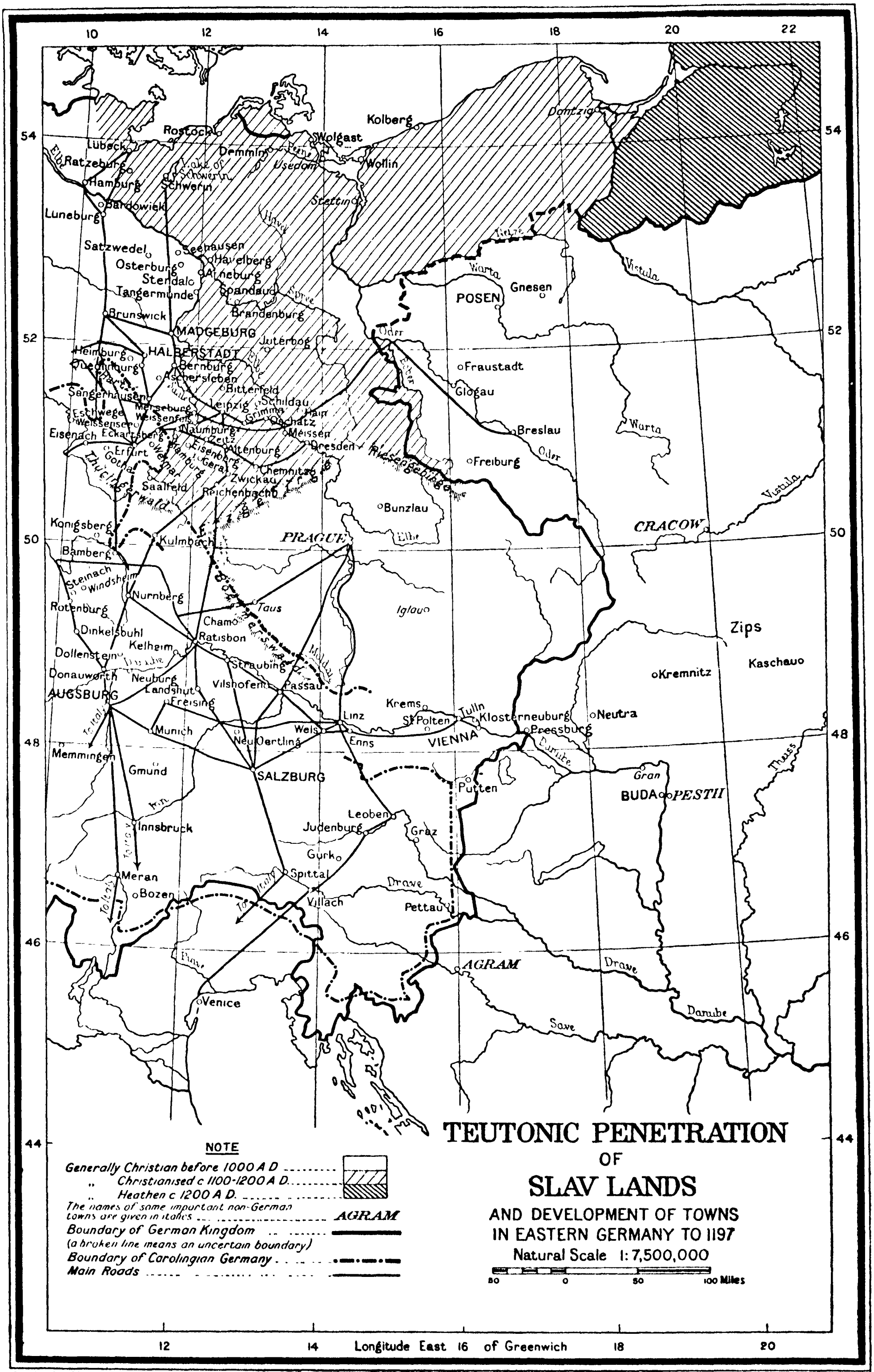

TEUTONIC PENETRATION OF SLAV LANDS

AND DEVELOPMENT OF TOWNS IN EASTERN GERMANY TO 1197

Cambridge University Press

W & A.K. Johnston Ltd

Map 54

England and Normandy

circa A.D. 1070

Cambridge University Press

W. & A.K. Johnston Ltd

Map 55

The Dominions of Henry II, Plantagenet

THE
DOMINIONS OF HENRY II,
PLANTAGENET
Natural Scale 1:7,250,000
40 20 0 40 80 120 Miles
NOTE
Lands or overlordships possessed or claimed as by inheritance from Henry I.
Lands inherited from Geoffrey of Anjou.
Lands or overlordships acquired by marriage with Eleanor.
Lands or overlordships acquired by Henry II as king.
Royal Domain of the French King.
ABBREVIATIONS:—ARM = ARMAGNAC, AR = ARTOIS, AST = ASTARAC, BEZ = BEZAUME, BRU = BRULHOIS, CAH = CAHORSIN; CHAT = CHATELLEROULT, COM. = COMINGES, COUS = COUSERANS; FEZ. = FEZENSAC, GAB = GABARDAN, GA = GAURE, ISS. = ISSOUDUN, LOM = LOMAGNE; MAR = MARSANNE, MEL = MELGUEIL; NAR = NARBONNE, NEB = NEBOUZAN PAR. = PARDIAC, PONT. = PONTHIEU; QV = QUATRE VALLÉES; ROUSS = ROUSSILLON, SO = SOULE, THO. = THOUARS; TUR = TURENNE; TURS = TURSAN, VEN = VENTADOUR, VER = VERMANDOIS,
⊙ Scottish castles garrisoned by Henry after 1174
ATLANTIC OCEAN
NORTH SEA
IRISH SEA
ENGLISH CHANNEL
MEDITERRANEAN SEA
KINGDOM OF CASTILE AND LEON
KINGDOM OF PORTUGAL
KINGDOM OF NAVARRE
KINGDOM OF ARAGON
COUNTY OF BARCELONA
NORMANDY
BRITTANY
MAINE
ANJOU
POITOU
GUIENNE
GASCONY
TOULOUSE
DUCHY OF BURGUNDY
CHAMPAGNE
FLANDERS
LA MARCHE
AUVERGNE
LIMOUSIN
BERRY
BLOIS
BOURBON
CONNAUGHT
LEINSTER
MEATH
TIROWEN
TYRCONNEL
Inverness
Aberdeen
Montrose
Dundee
Perth
Stirling
Falkirk
Edinburgh
Berwick
Roxburgh
Jedburgh
Bamburgh
Alnwick
Newcastle
Carlisle
York
Lincoln
Norwich
London
Winchester
Canterbury
Dover
Bristol
Exeter
Southampton
Dublin
Cork
Waterford
Wexford
Limerick
Cherbourg
Bayeux
Caen
Rouen
Paris
Chartres
Le Mans
Angers
Tours
Nantes
Rennes
Vannes
Brest
Orleans
Bourges
Poitiers
Niort
La Rochelle
Saintes
Limoges
Périgueux
Bordeaux
Agen
Bayonne
Toulouse
Carcassonne
Narbonne
Nîmes
Arles
Avignon
Marseilles
Lyons
Vienne
Mâcon
Dijon
Troyes
Sens
Rheims
Soissons
Amiens
Arras
Lille
Cambrai
Ghent
Bruges
Antwerp
Brussels
Liege
Cologne
Treves
Metz
Toul
Strasbourg
Besançon
Lausanne
Turin
Bremen
Minden
Dortmund
Frankfort-on-the-Main
Worms
Spires
Pamplona
Longitude West
Longitude East

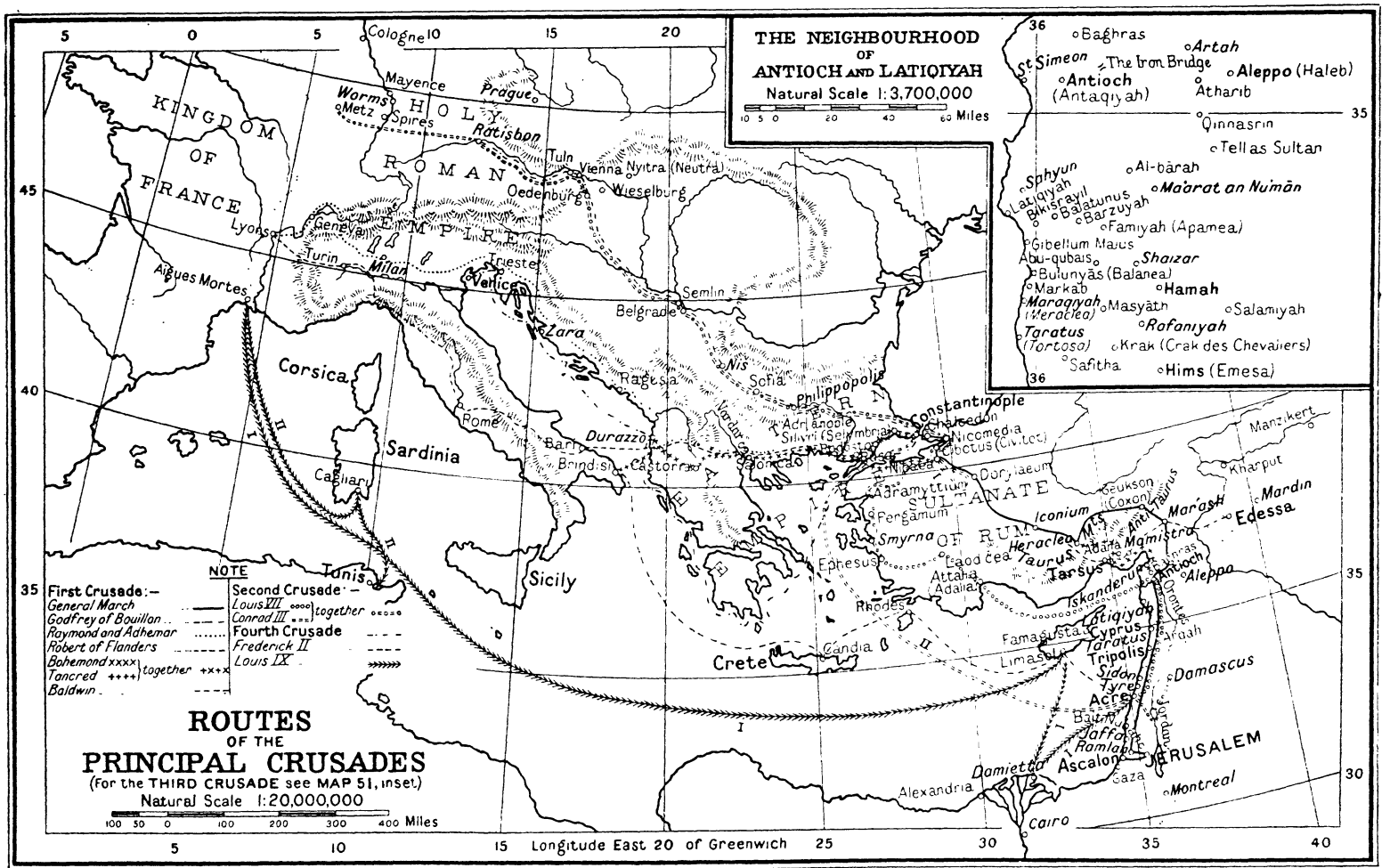

Map 56

Cambridge University Press

W & A K Johnston Ltd

Map 57
Ecclesiastical Divisions
of Europe
c. 1250

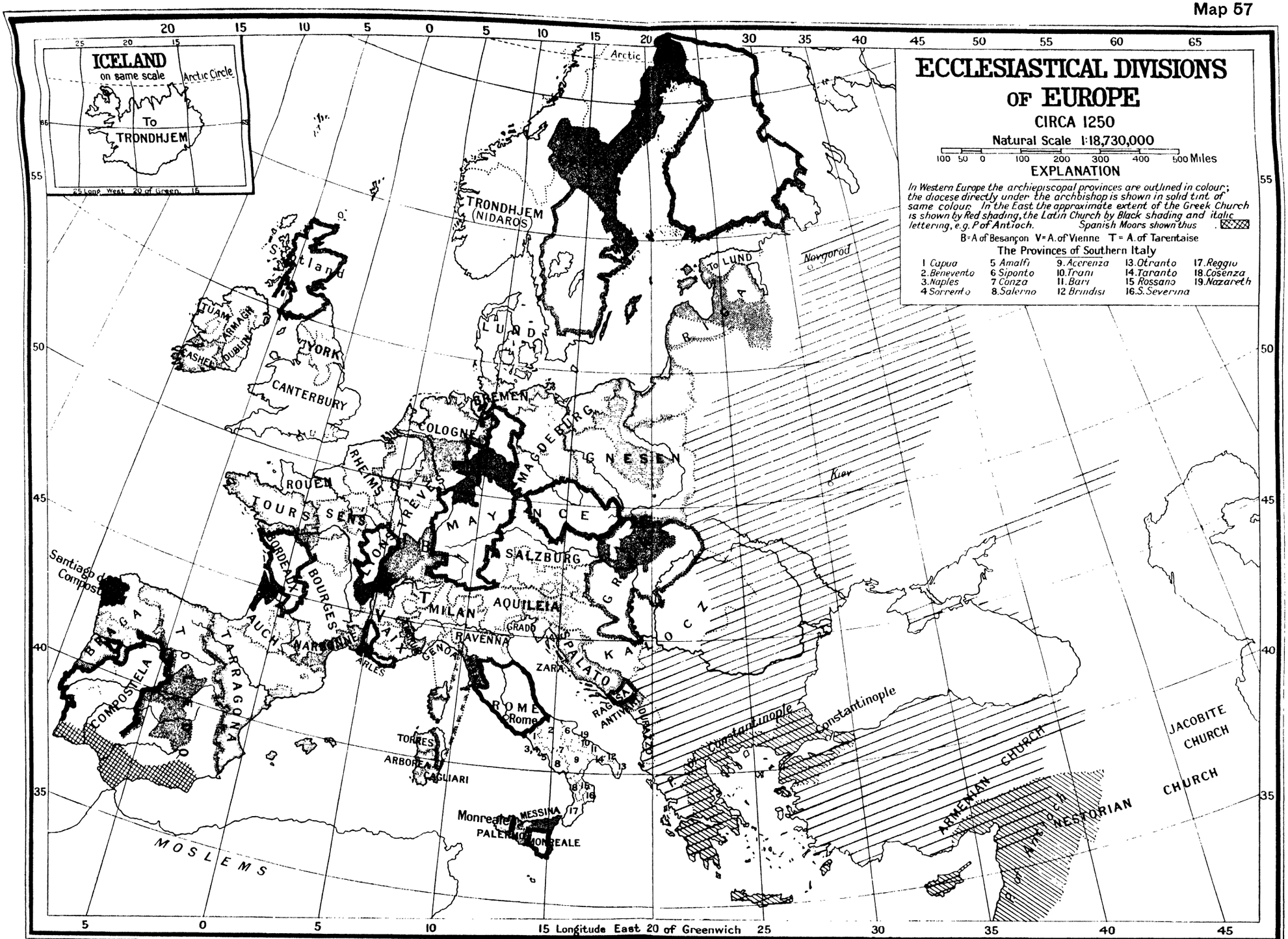

Cambridge University Press

W & A.K. Johnston Ltd

Map 58

France in 1260

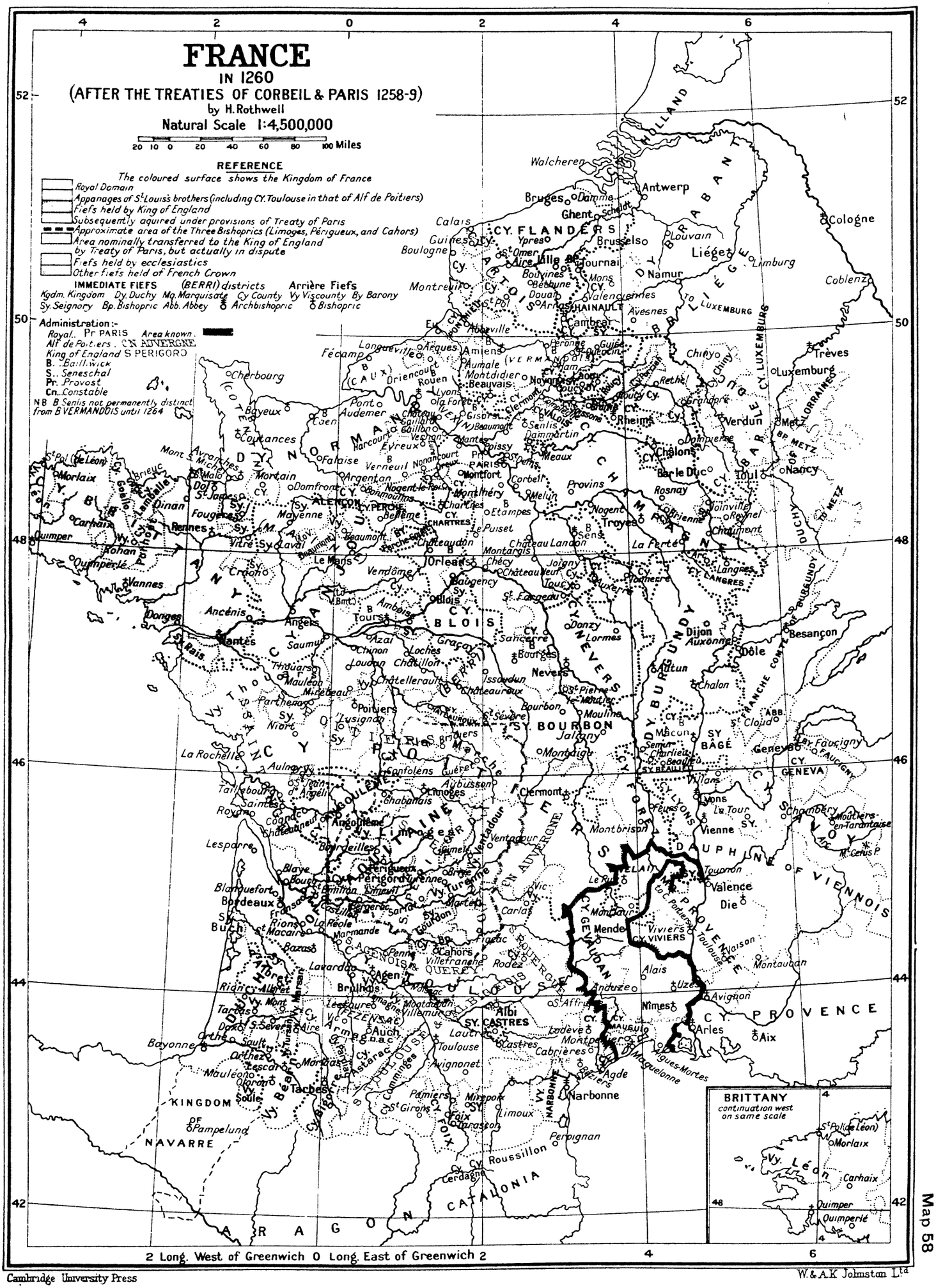

Map 58

Cambridge University Press

W. & A.K. Johnston Ltd

Map 59
Germany
in the 13th Century

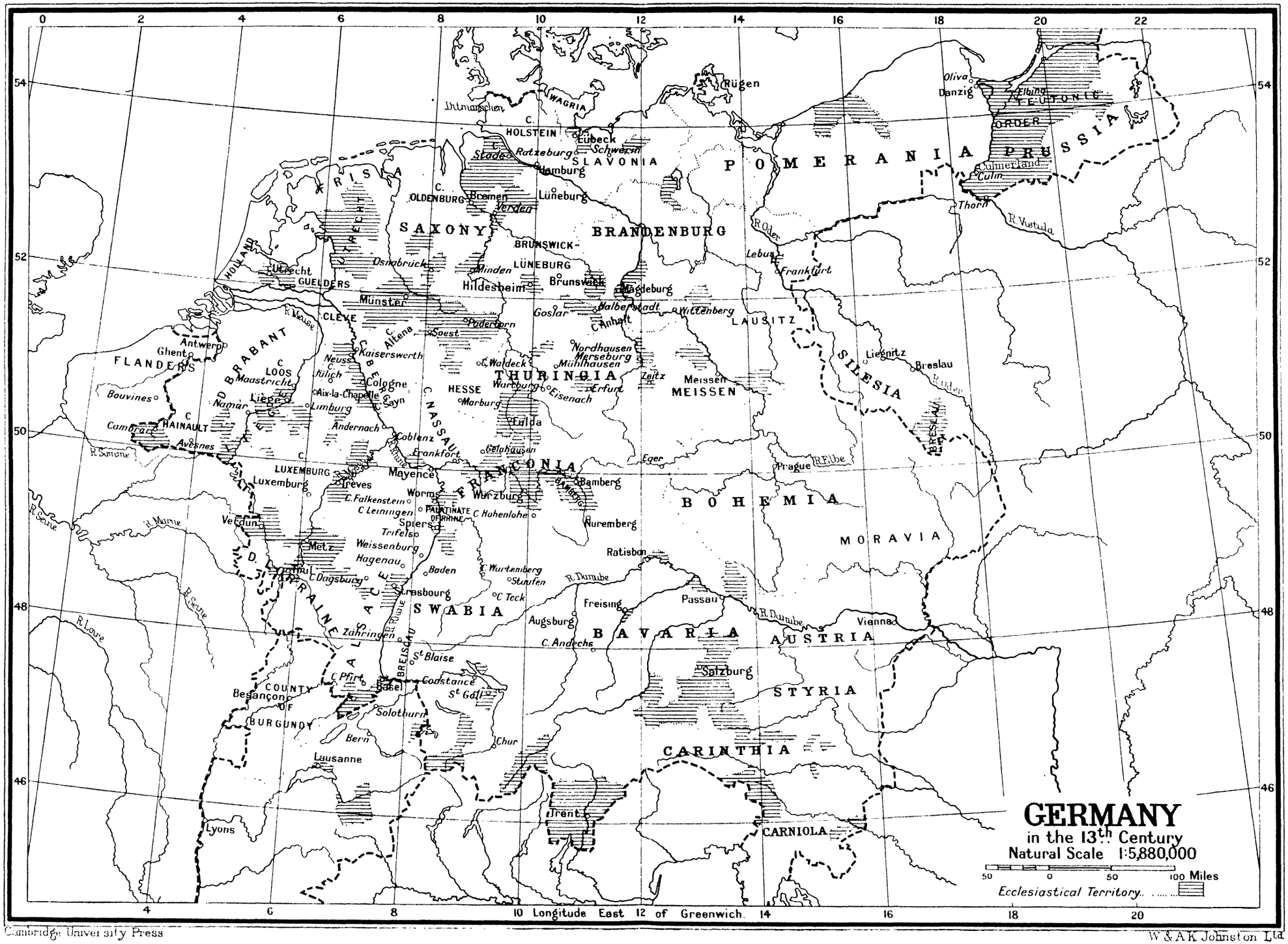

Cambridge University Press

W & A K Johnston Ltd

Map 60

Italy
under Charles of Anjou
c. 1270

Map 60

Cambridge University Press
W. & A.K. Johnston Ltd.

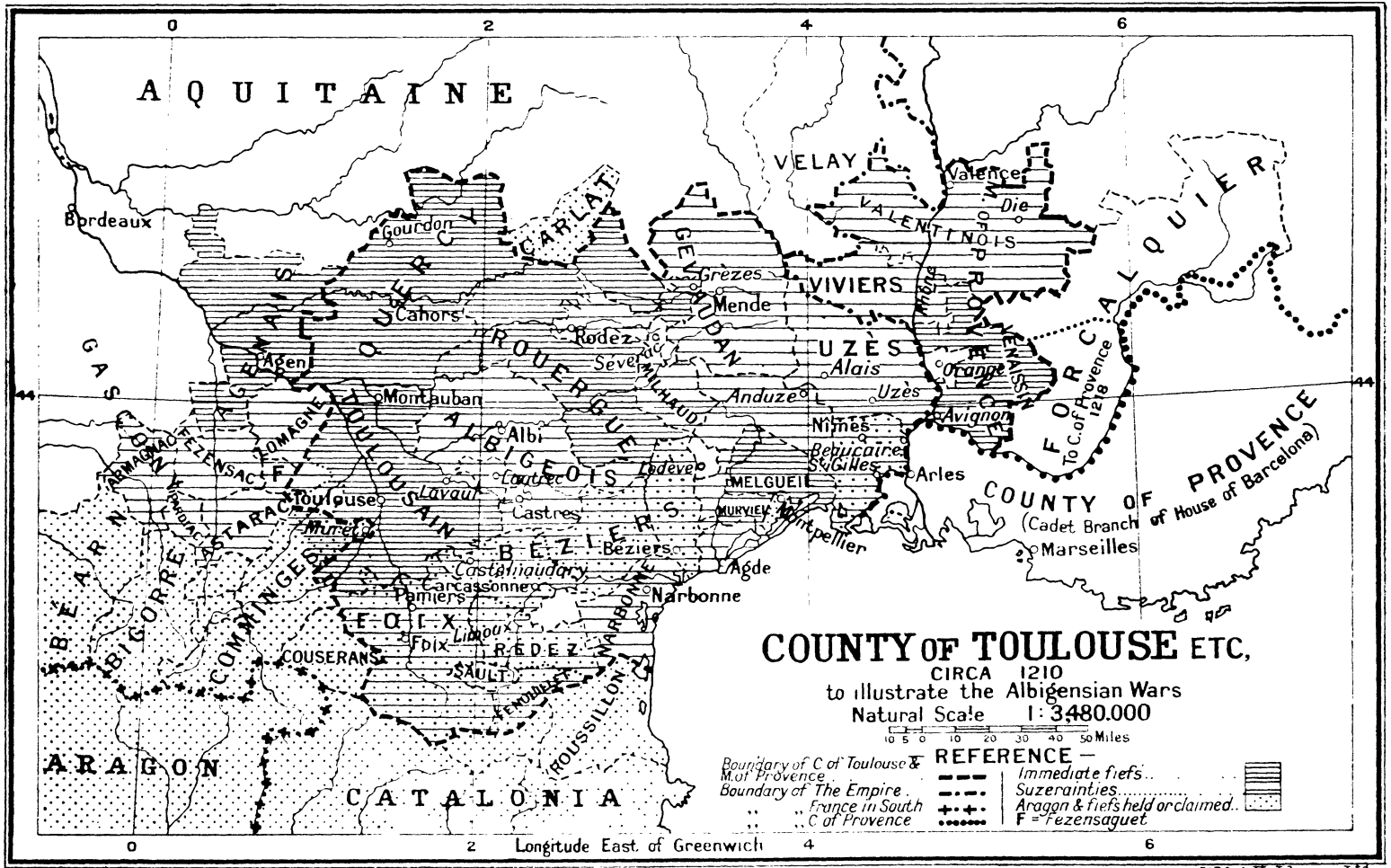

Map 61

Cambridge University Press

W. & A.K. Johnston Ltd

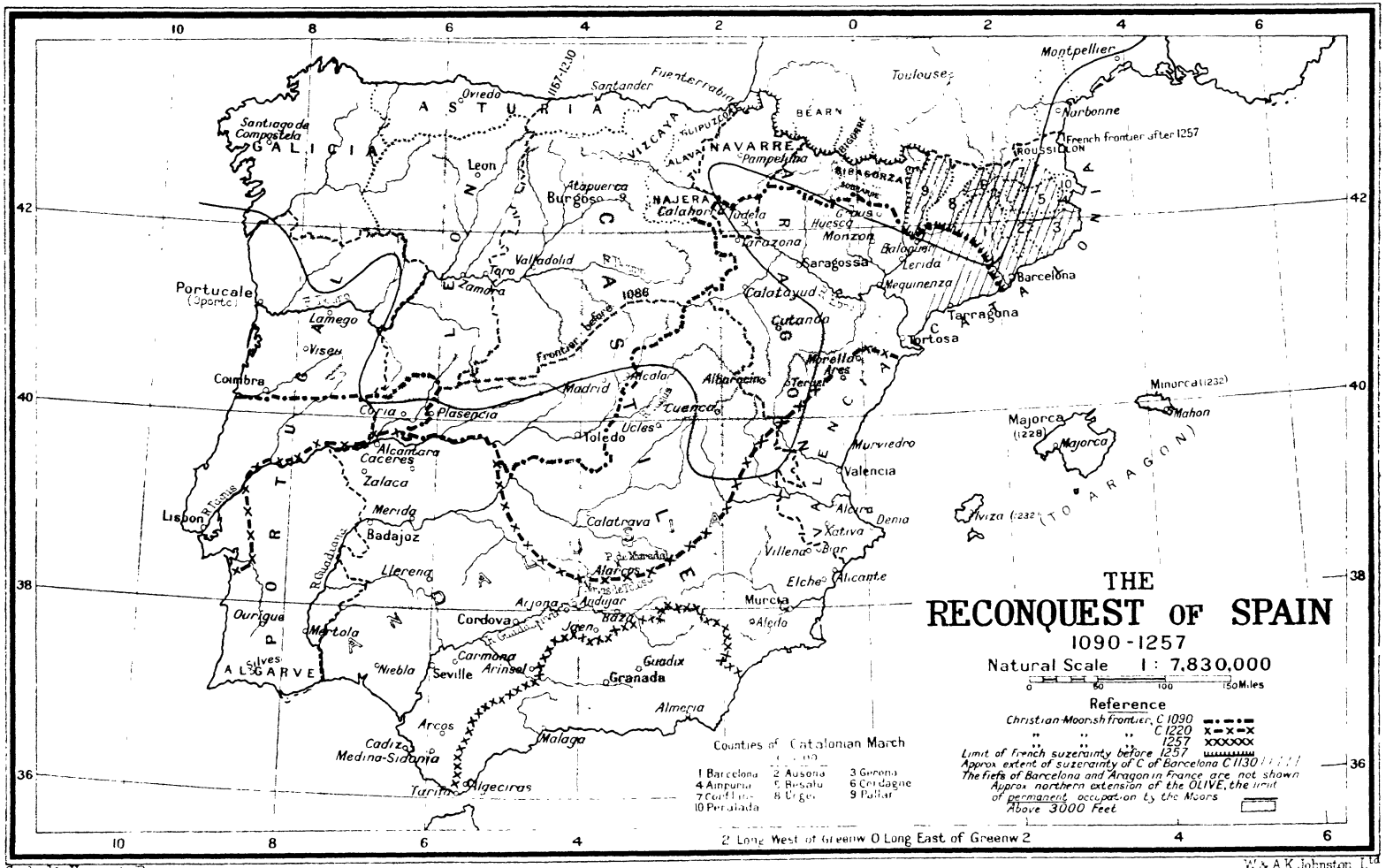

Map 62

Cambridge University Press
W. & A. K. Johnston Ltd

Map 63

Bohemia, Poland and Hungary 1050–1300

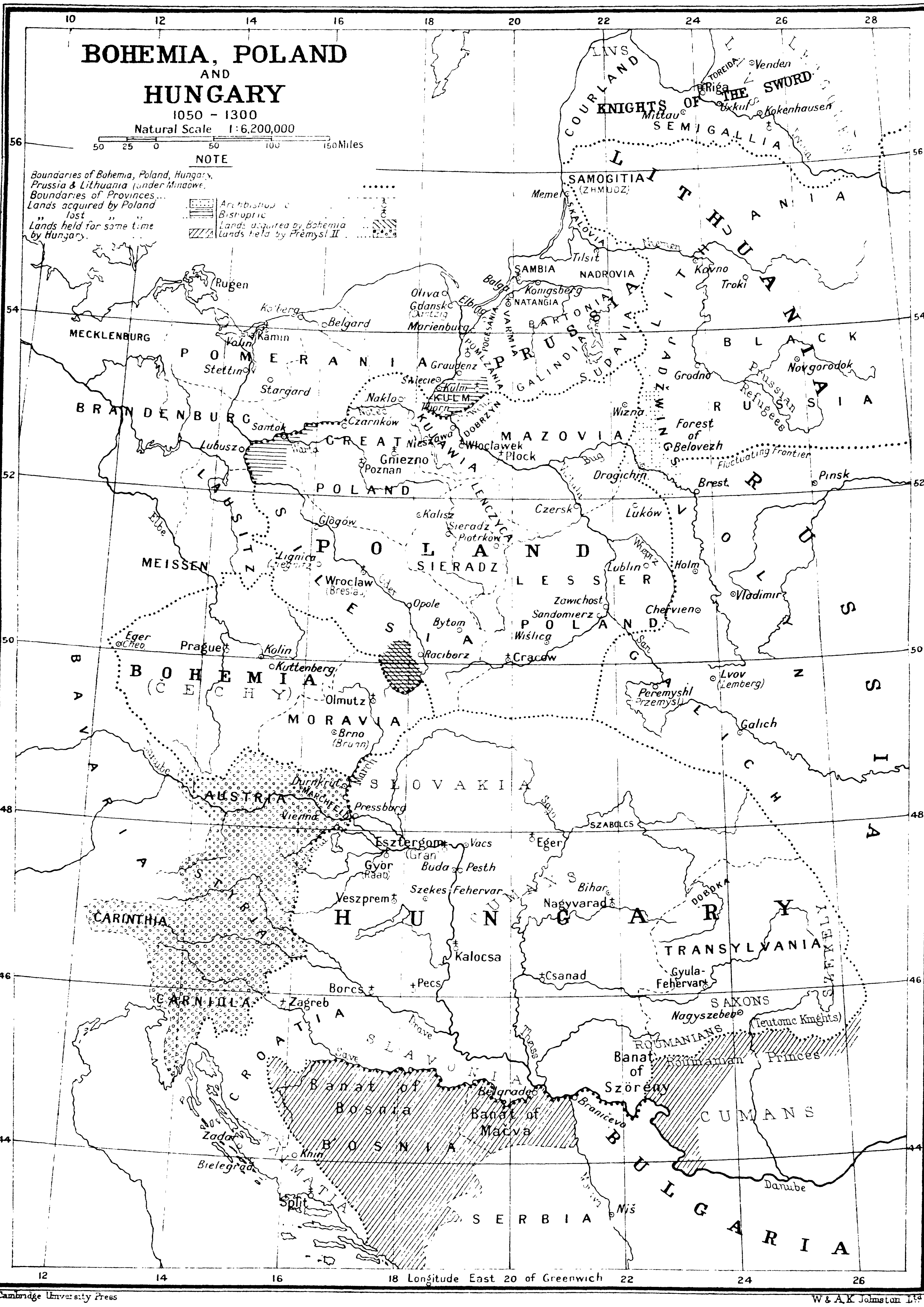

Map 63

Cambridge University Press W & A.K. Johnston Ltd

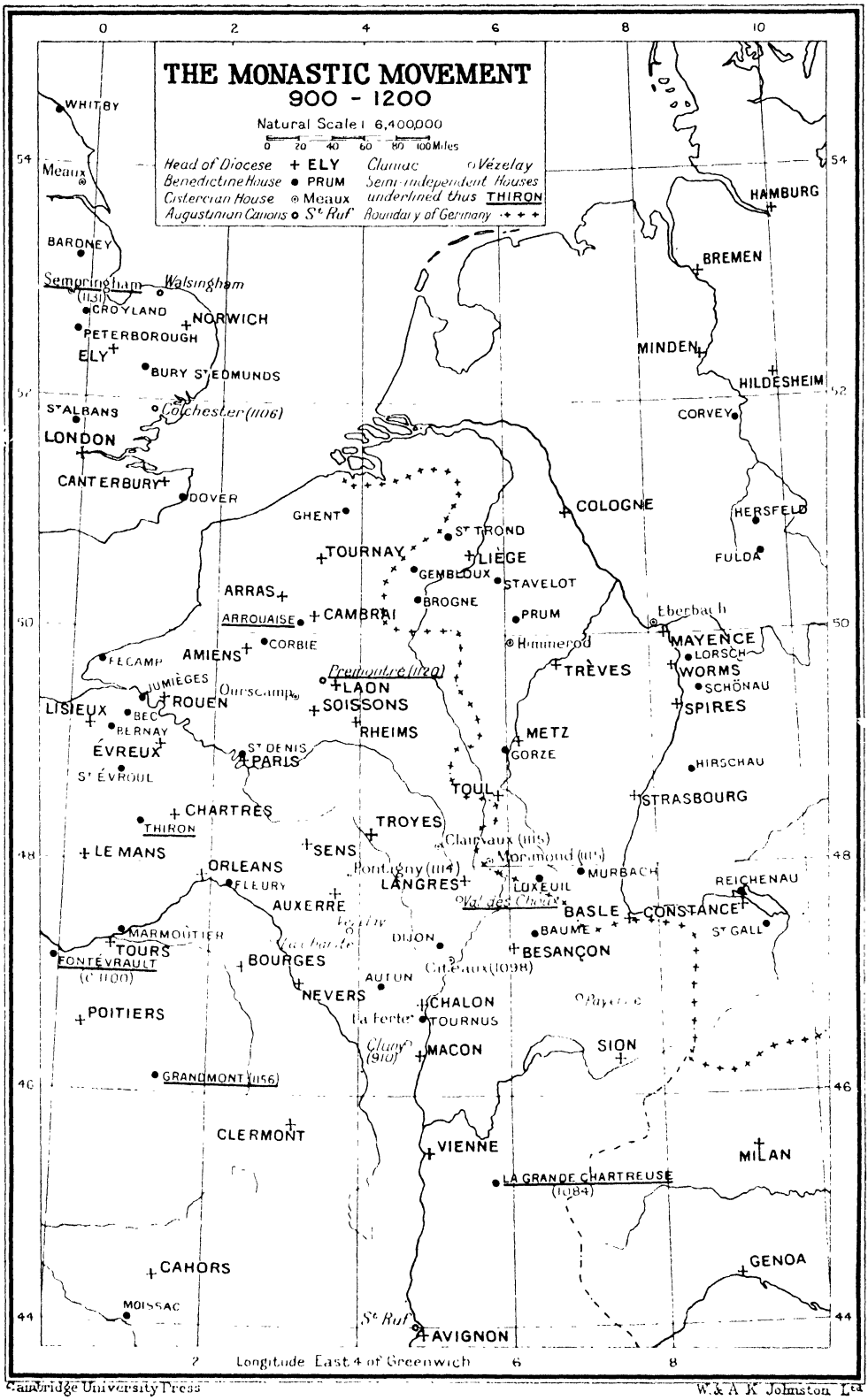

Cambridge University Press W. & A. K. Johnston Ltd

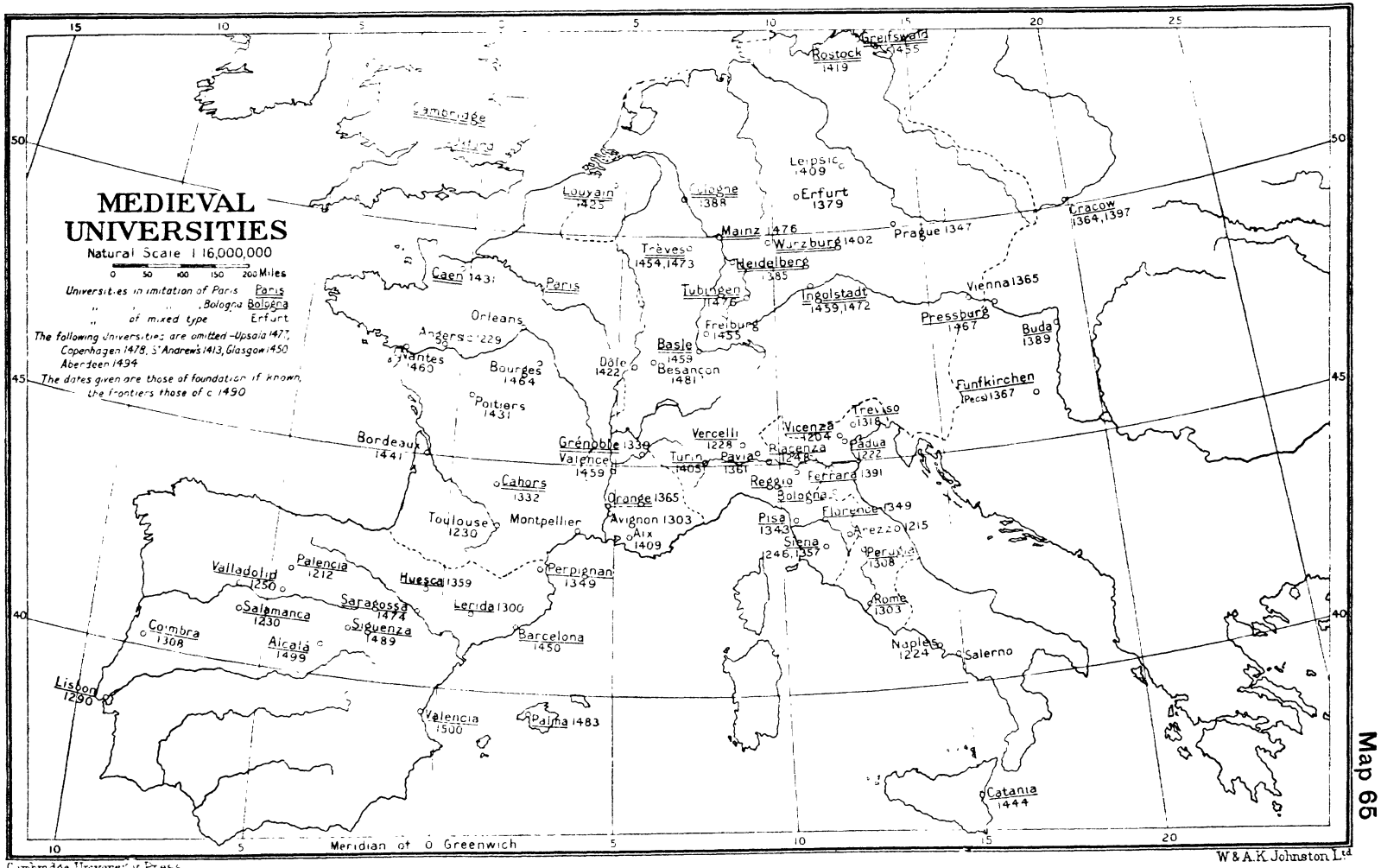

Map 65

Cambridge University Press

W & A.K. Johnston Ltd

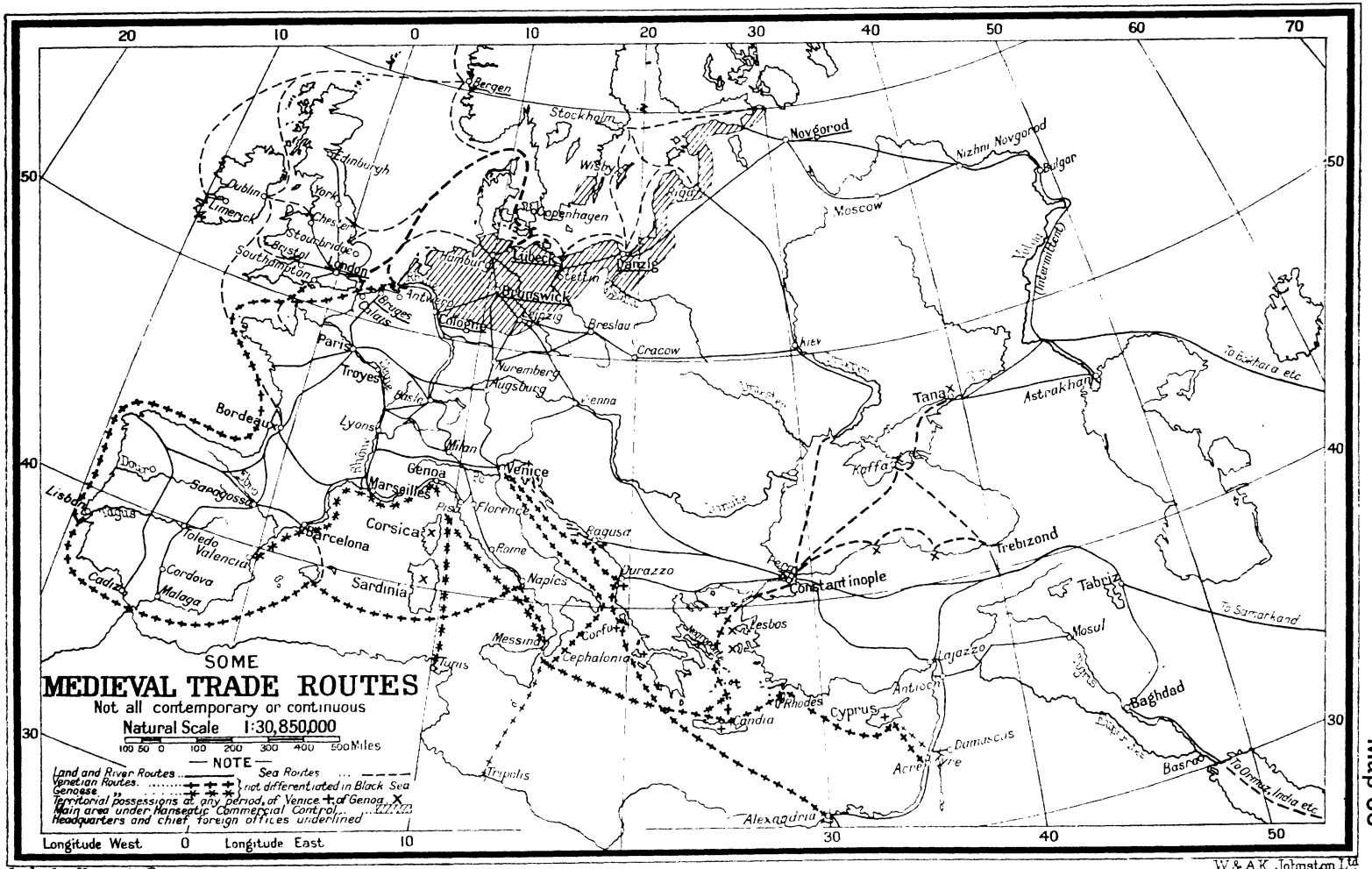

Map 66

Cambridge University Press

W & A.K. Johnston Ltd

Map 67

Germany

at the death of Charles IV

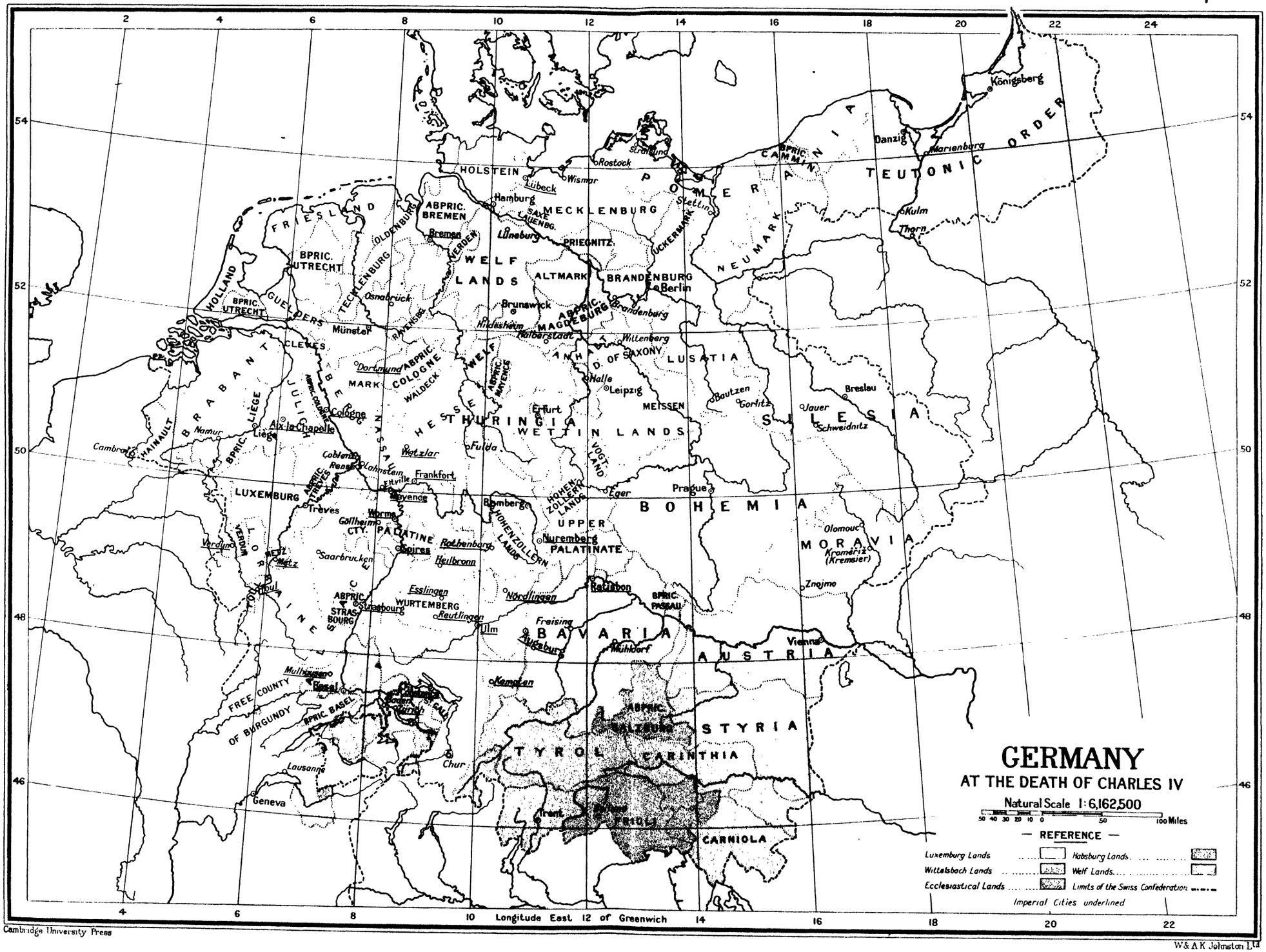

Longitude East 12 of Greenwich

Cambridge University Press

W. & A. K. Johnston Ltd

Map 68

France

in 1328

Map 68

Cambridge University Press

W & A K. Johnston Ltd

Map 69

France

in 1361

after the Peace of Brétigny

Map 69

Cambridge University Press
W. & A. K. Johnston Ltd

Map 70

Italy

circa 1340

Map 70

Cambridge University Press
W. & A.K. Johnston Ltd

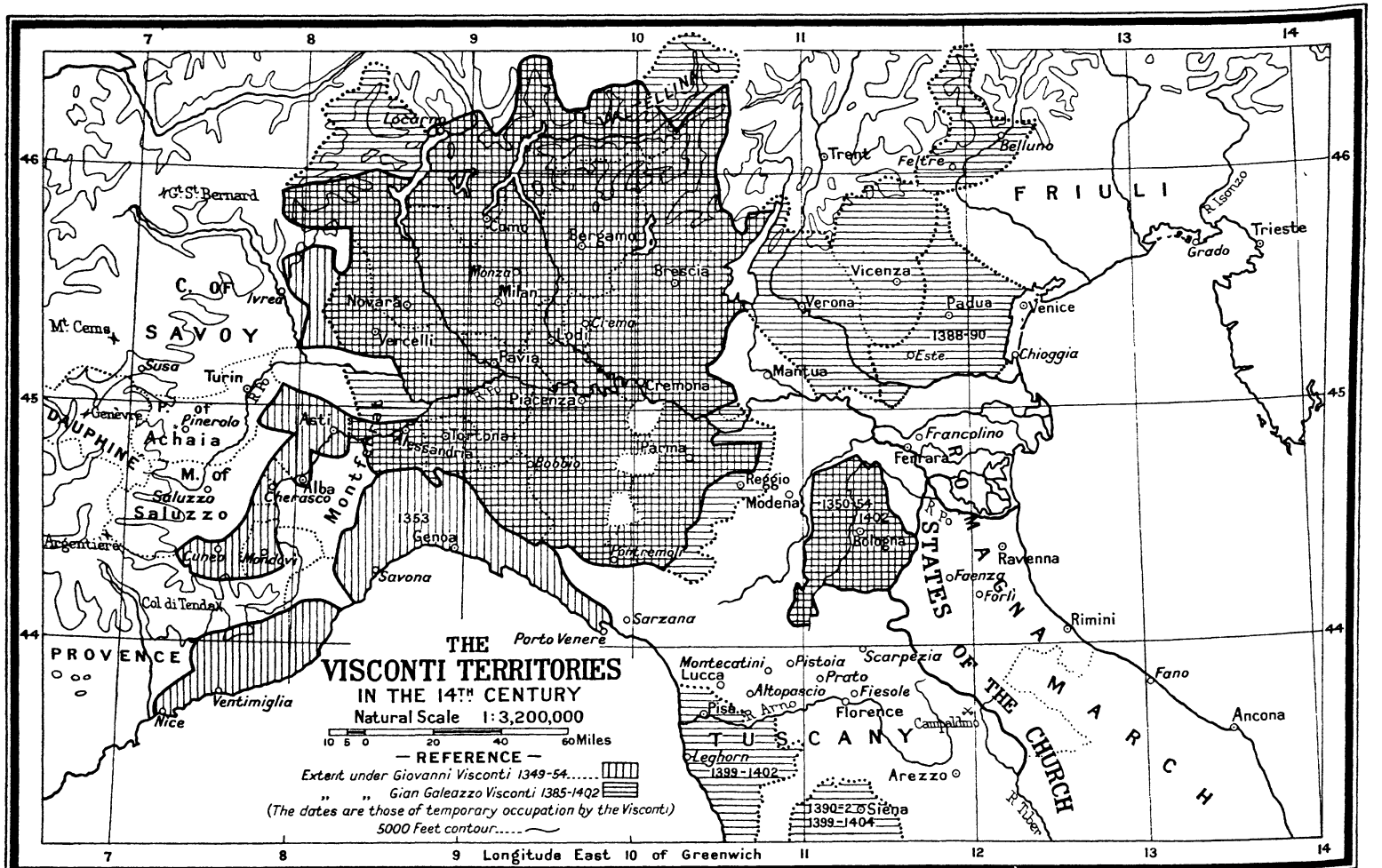

Map 71

Cambridge University Press

W. & A. K. Johnston Ltd

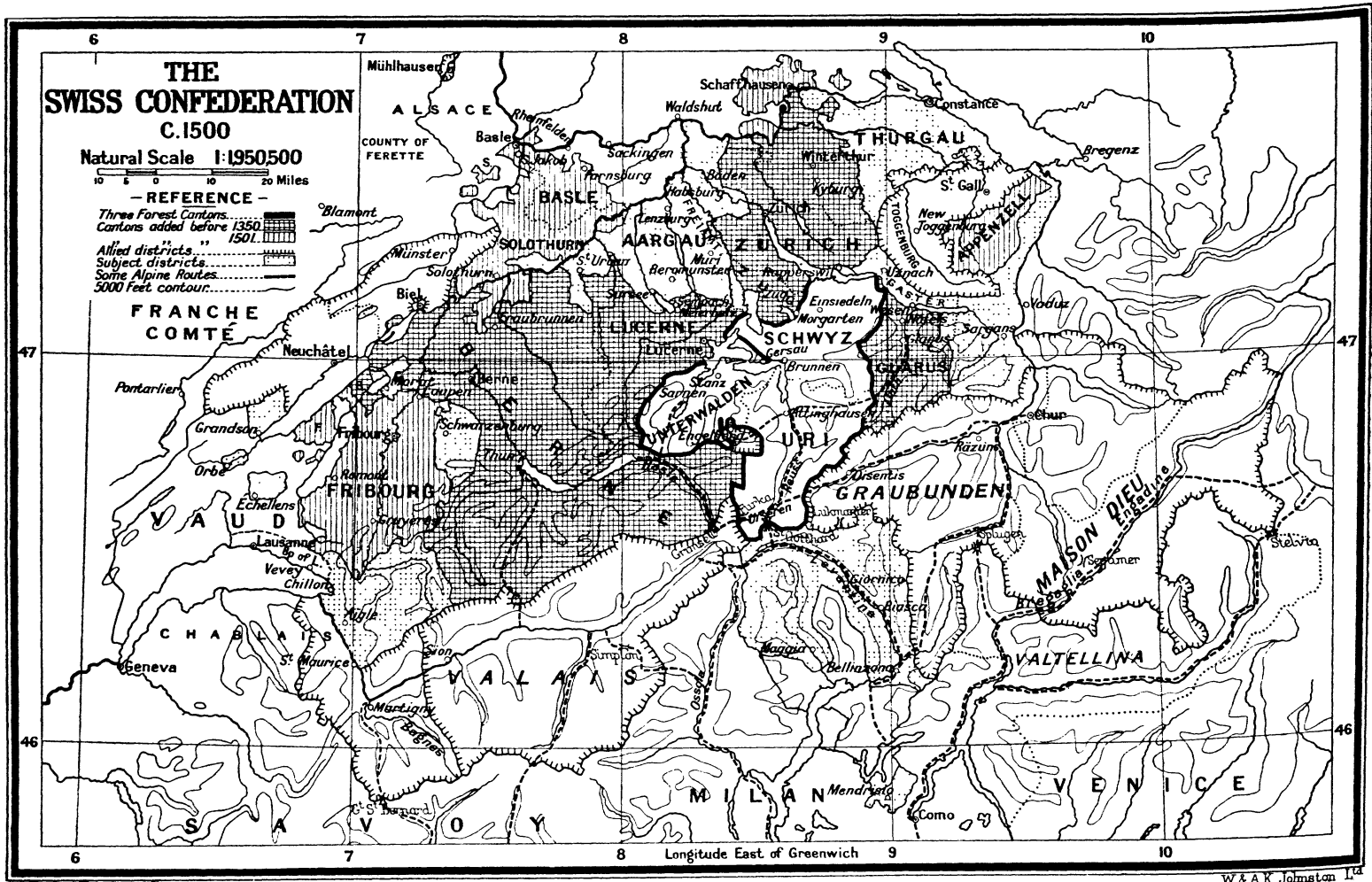

Map 72

Cambridge University Press

W & A.K. Johnston Ltd

Map 73

East Central Europe

in the 14th century

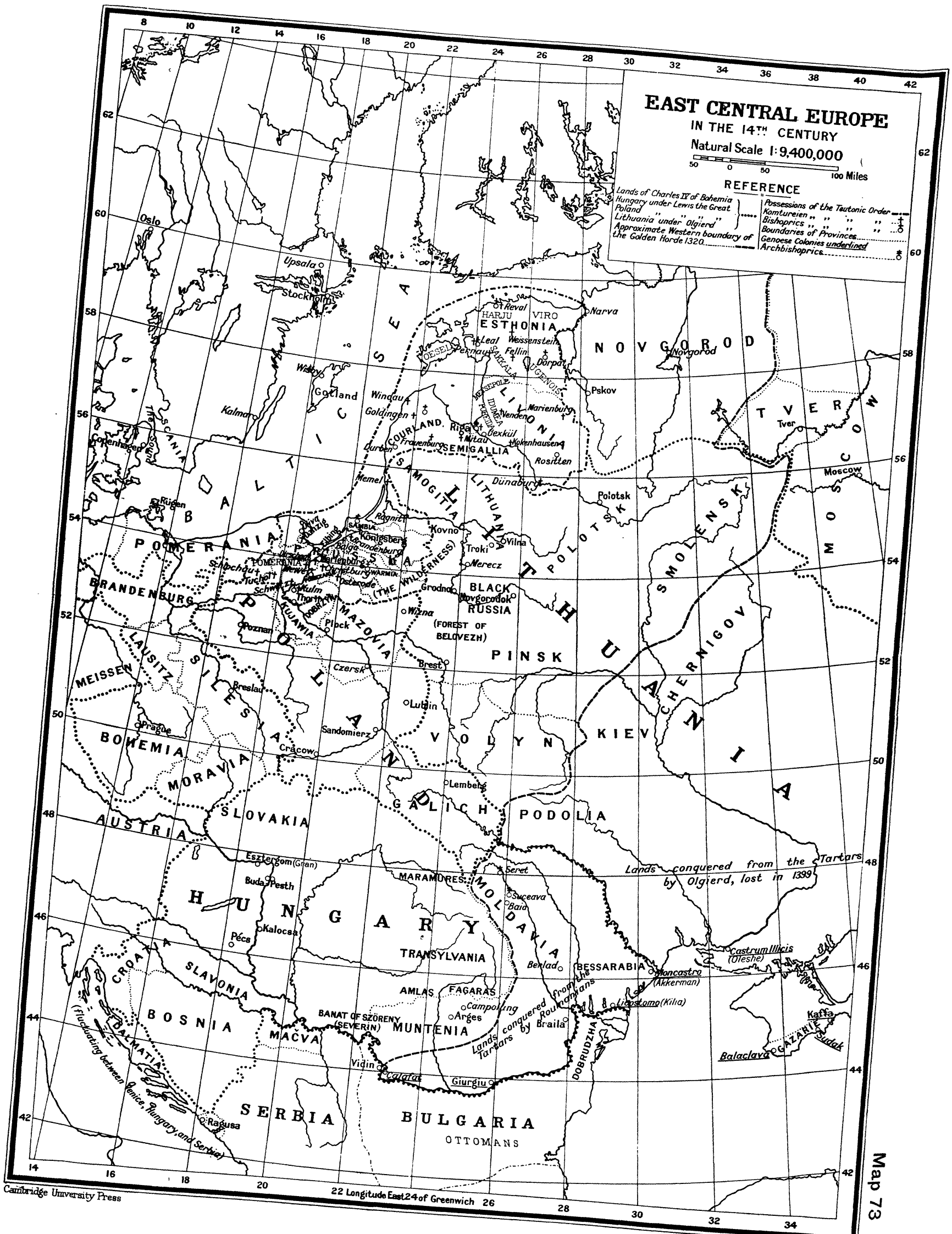

Map 73

Cambridge University Press
W. & A. K. Johnston Ltd

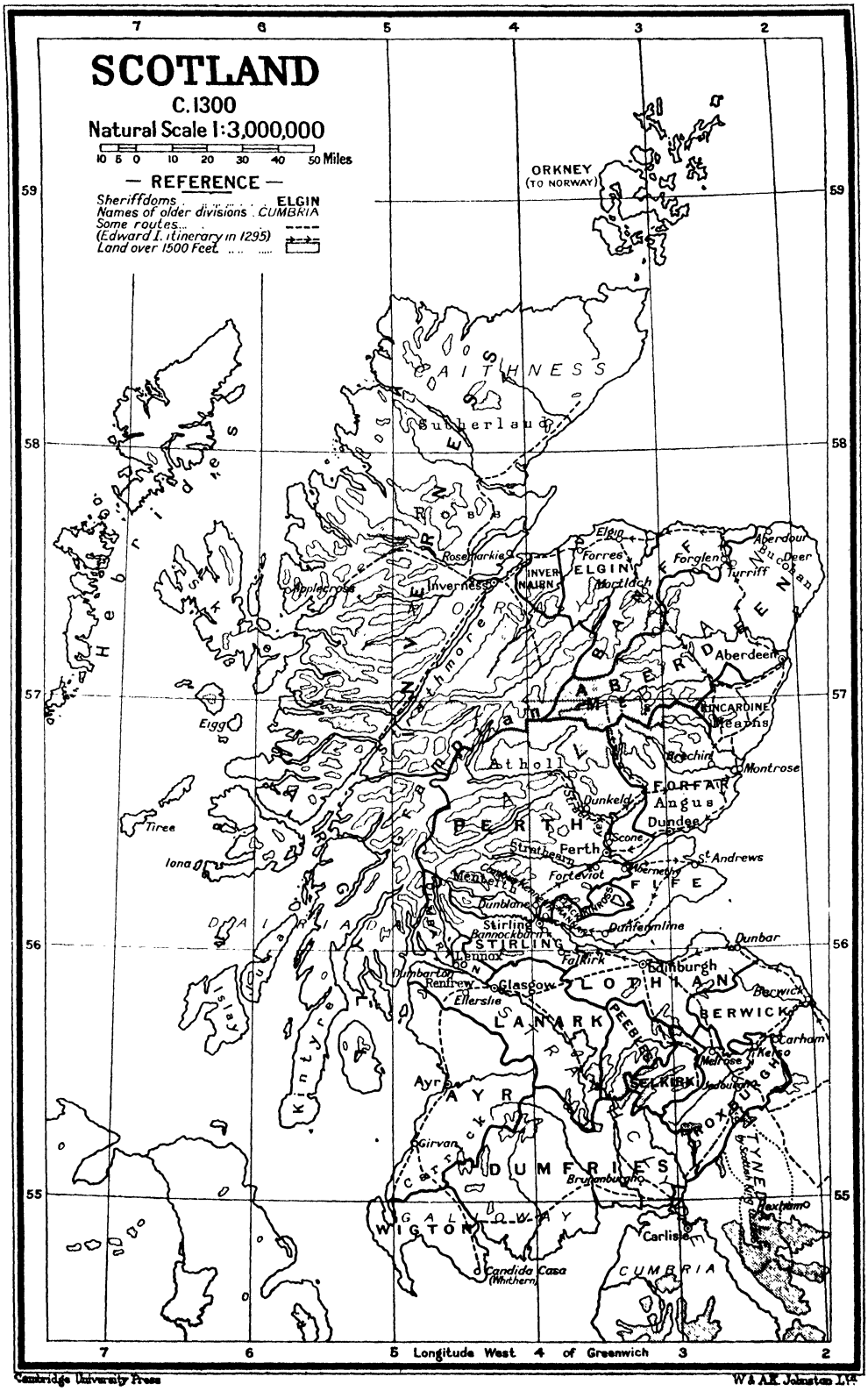

Cambridge University Press

W & A.K. Johnston Ltd.

Map 75

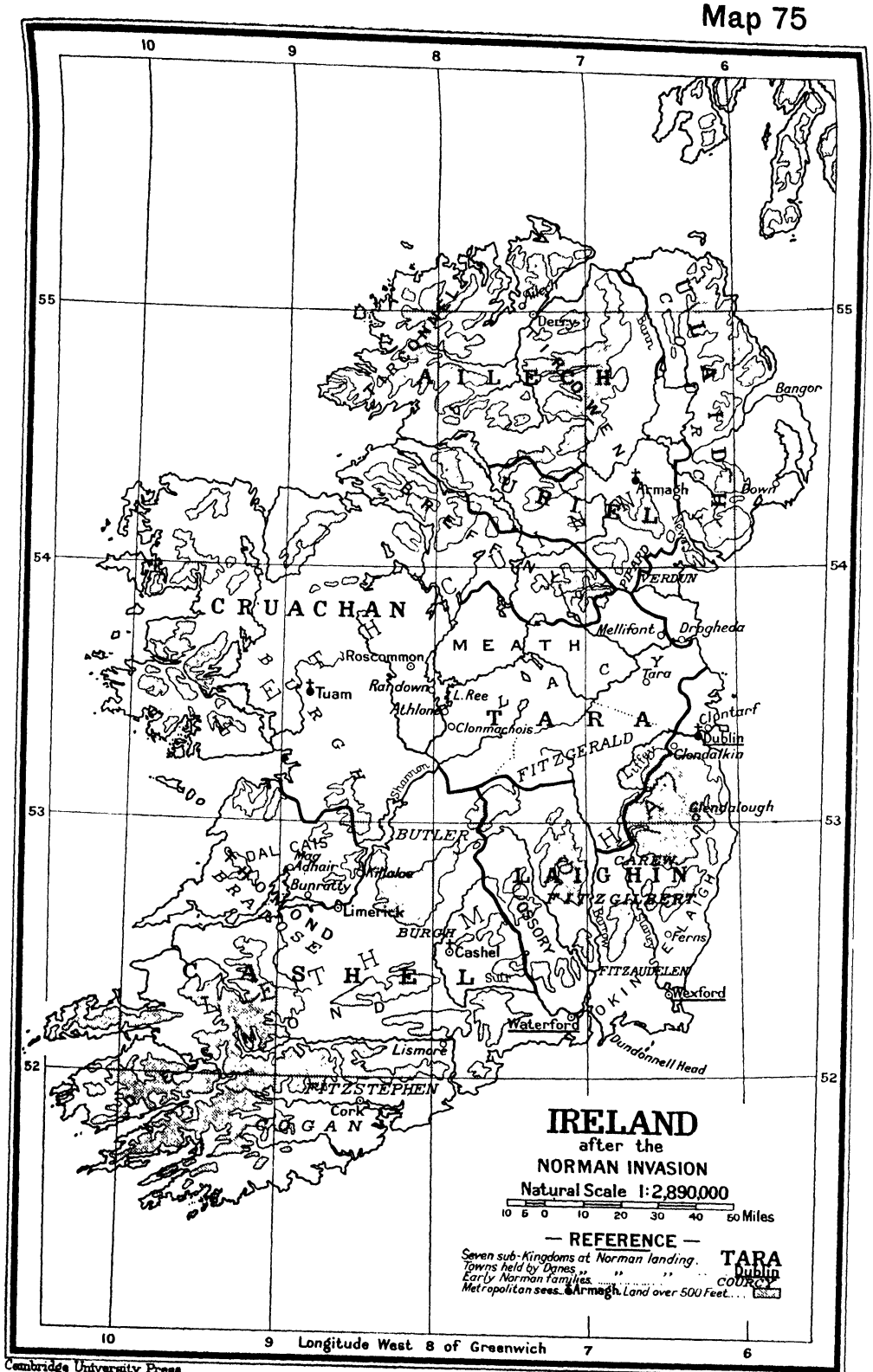
IRELAND
after the
NORMAN INVASION
Natural Scale 1:2,890,000
10 5 0 10 20 30 40 50 Miles
— REFERENCE —
Seven sub-Kingdoms at Norman landing.
Towns held by Danes
Early Norman families
Metropolitan sees
Armagh
Land over 500 Feet
TARA
Dublin
COURCY
Longitude West 8 of Greenwich
ALLEGH
CRUACHAN
MEATH
TARA
LAIGHIN
CASHEL
Derry
Bangor
Armagh
Down
Drogheda
Mellifont
Roscommon
Tuam
Randown
L. Ree
Athlone
Clonmacnois
Tara
Clontarf
Dublin
Glendalkin
Glendalough
Limerick
Cashel
Ferns
Wexford
Waterford
Lismore
Cork
Dundonnell Head
FITZGERALD
BUTLER
FITZGILBERT
FITZAUDELEN
FITZSTEPHEN
DAL CAIS
Mac Adhair
Bunratty
Killaloe
Cambridge University Press
W&A.K. Johnston Ltd

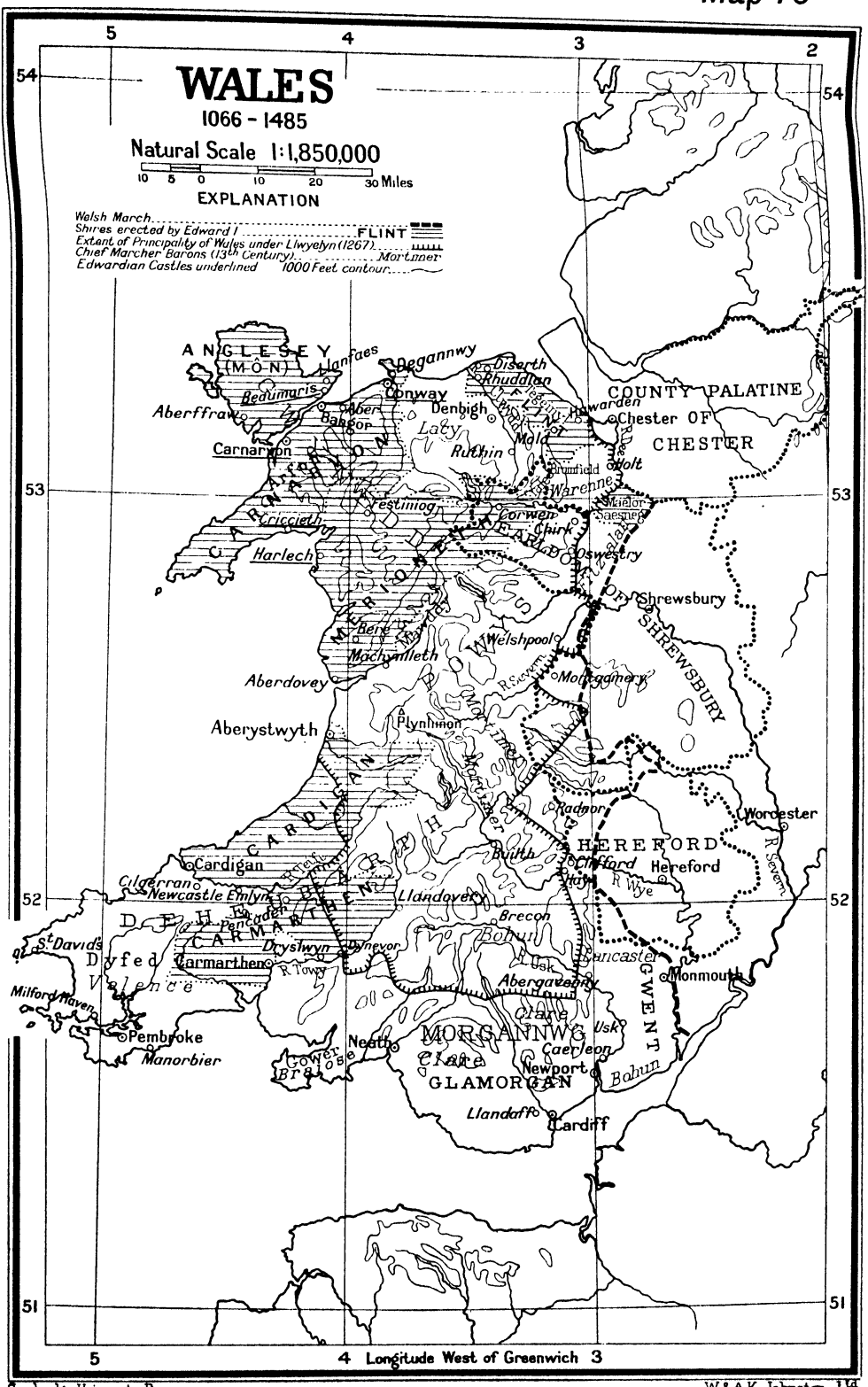

Cambridge University Press

W.&A.K. Johnston Ltd

Cambridge University Press

Map 78

Germany

c. 1462

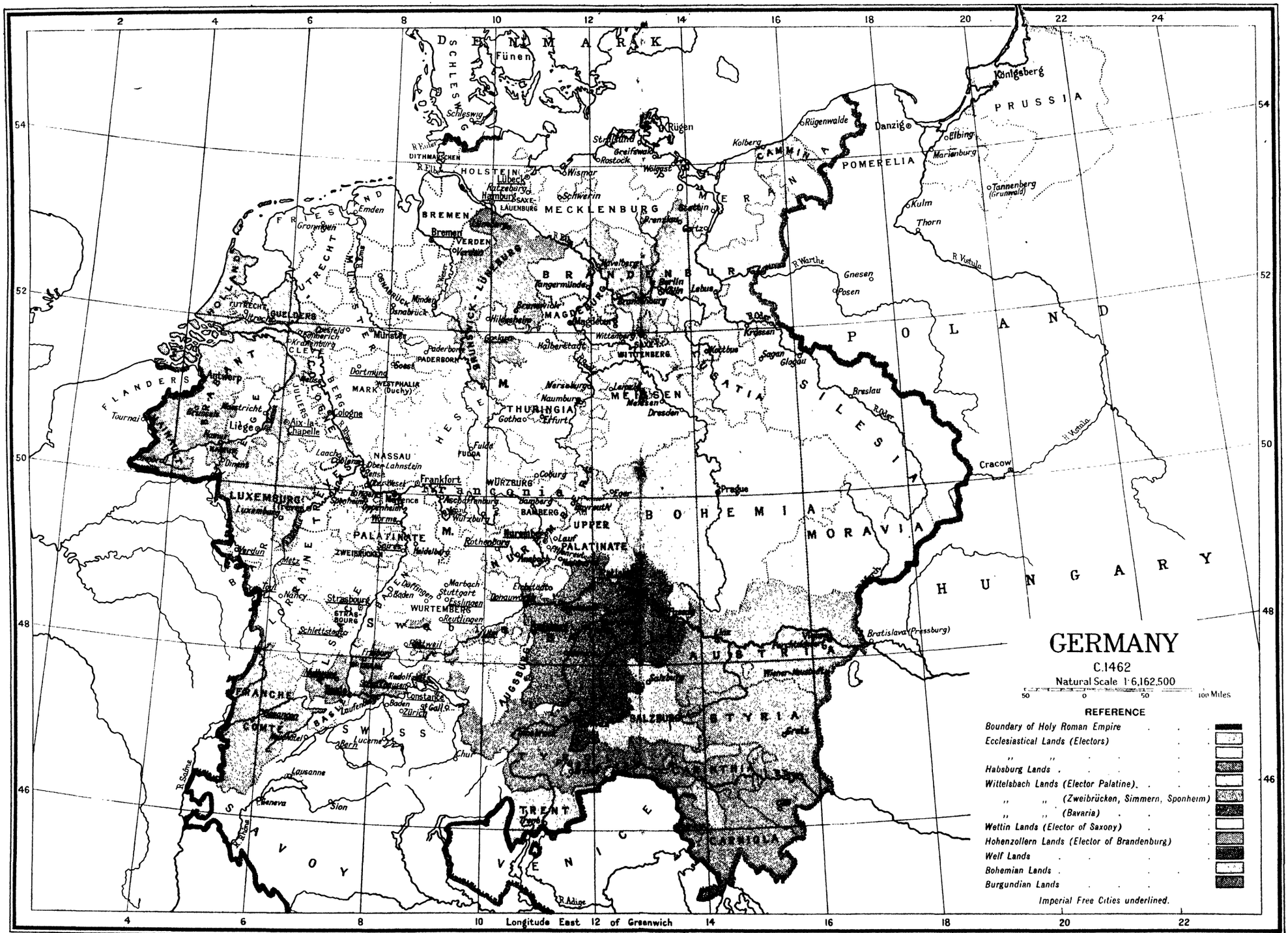

Cambridge University Press

W & A K Johnston Ltd

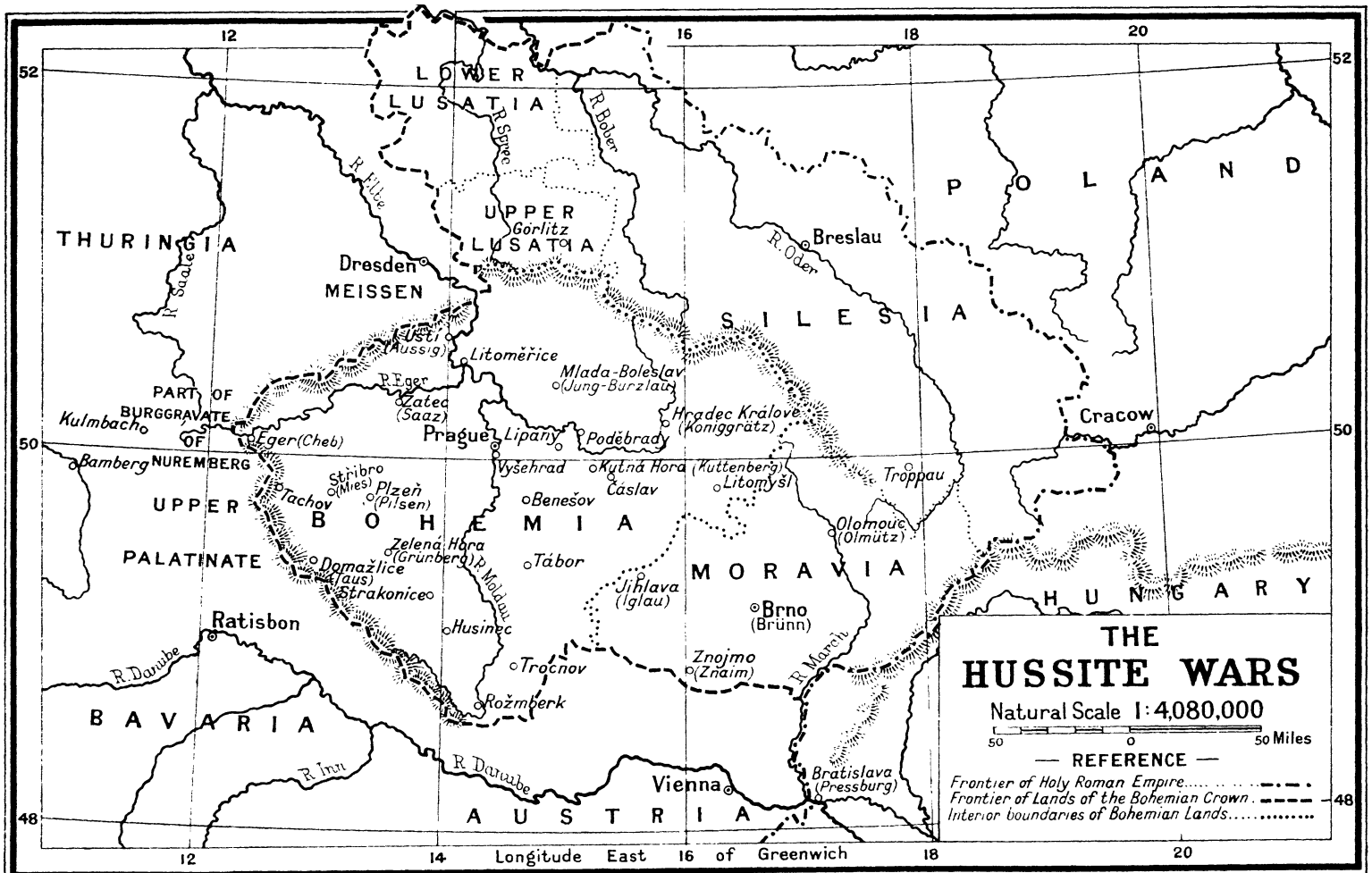

Cambridge University Press

W & A K Johnston Ltd

Map 80

The Papal States
(15th century)

Savoy
under
Amadeus VIII

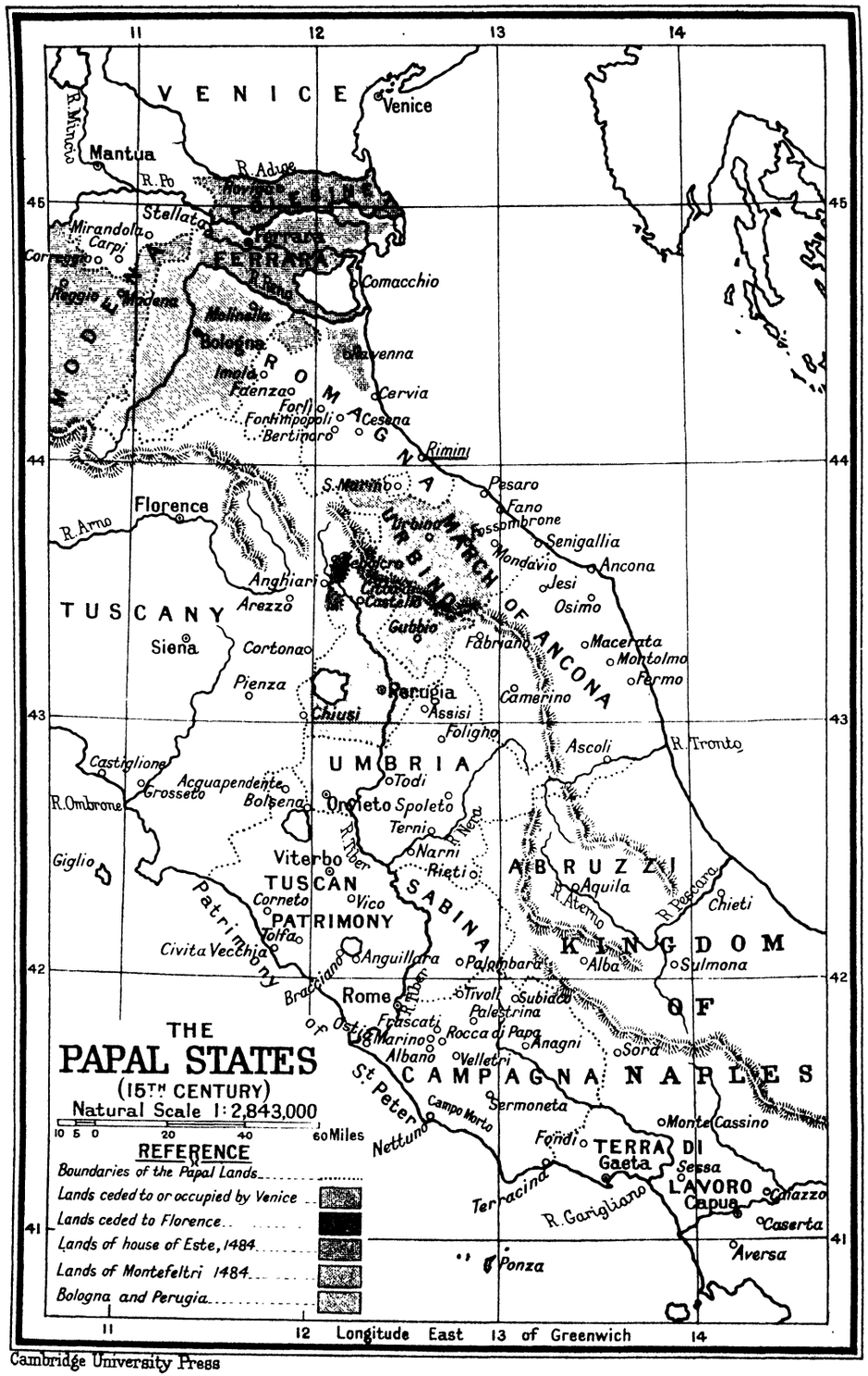

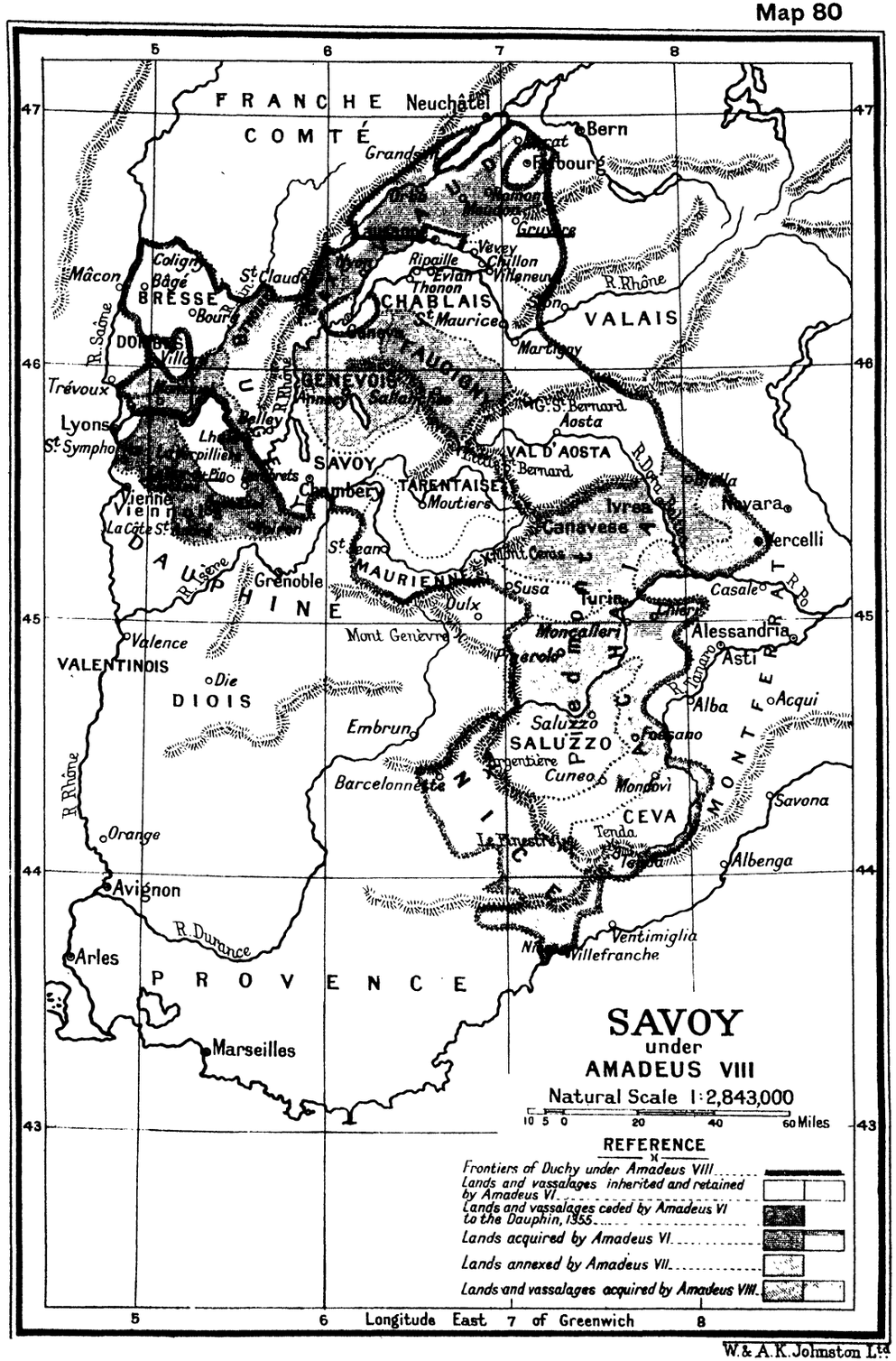

Cambridge University Press

W. & A. K. Johnston Ltd.

Map 81

The Growth of the Florentine Dominions

The Growth of the Venetian Dominions

THE GROWTH of the FLORENTINE DOMINIONS

Natural Scale 1:1,590,000

10 5 0 20 40 Miles

REFERENCE

The Contado of Florence C.1100

Further conquests of Florence up to 1400

Acquisitions, 1400-1492

Longitude East 11 of Greenwich

THE GROWTH of the VENETIAN DOMINIONS

Natural Scale 1:2,125,000

10 5 0 20 40 Miles

REFERENCE

Original Venetian Territory

Acquisitions, 13th & 14th Centuries

" 1404-1422 (Polesina, 1405-1438)

Acquisitions, 1422-1441

" 1454-1484

Longitude East 11 of Greenwich

Map 81

Cambridge University Press

W. & A.K. Johnston Ltd.

Map 82

Dominions
of
Charles the Bold

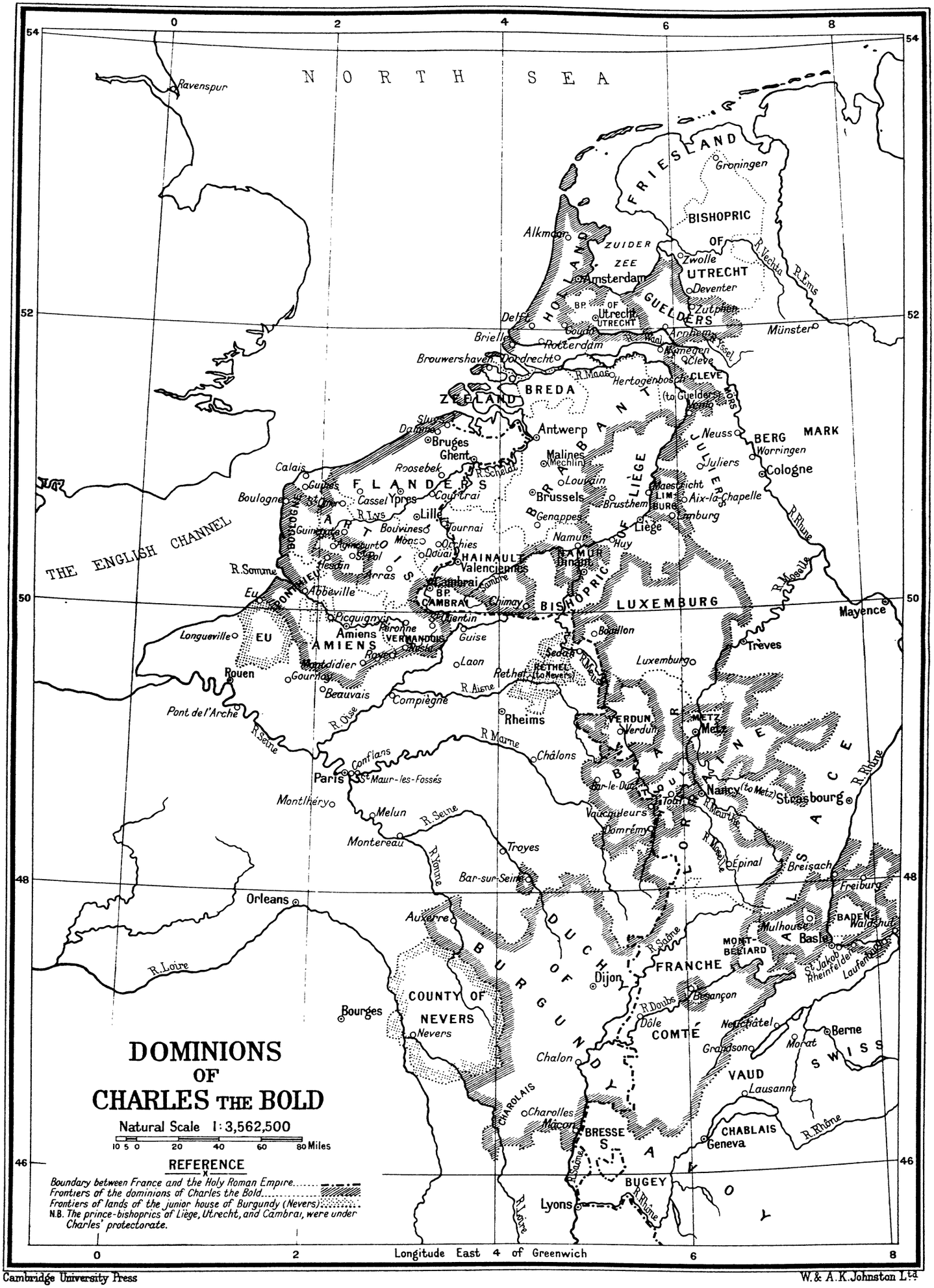

Map 82

Cambridge University Press W. & A. K. Johnston Ltd

Map 83

France
in 1483

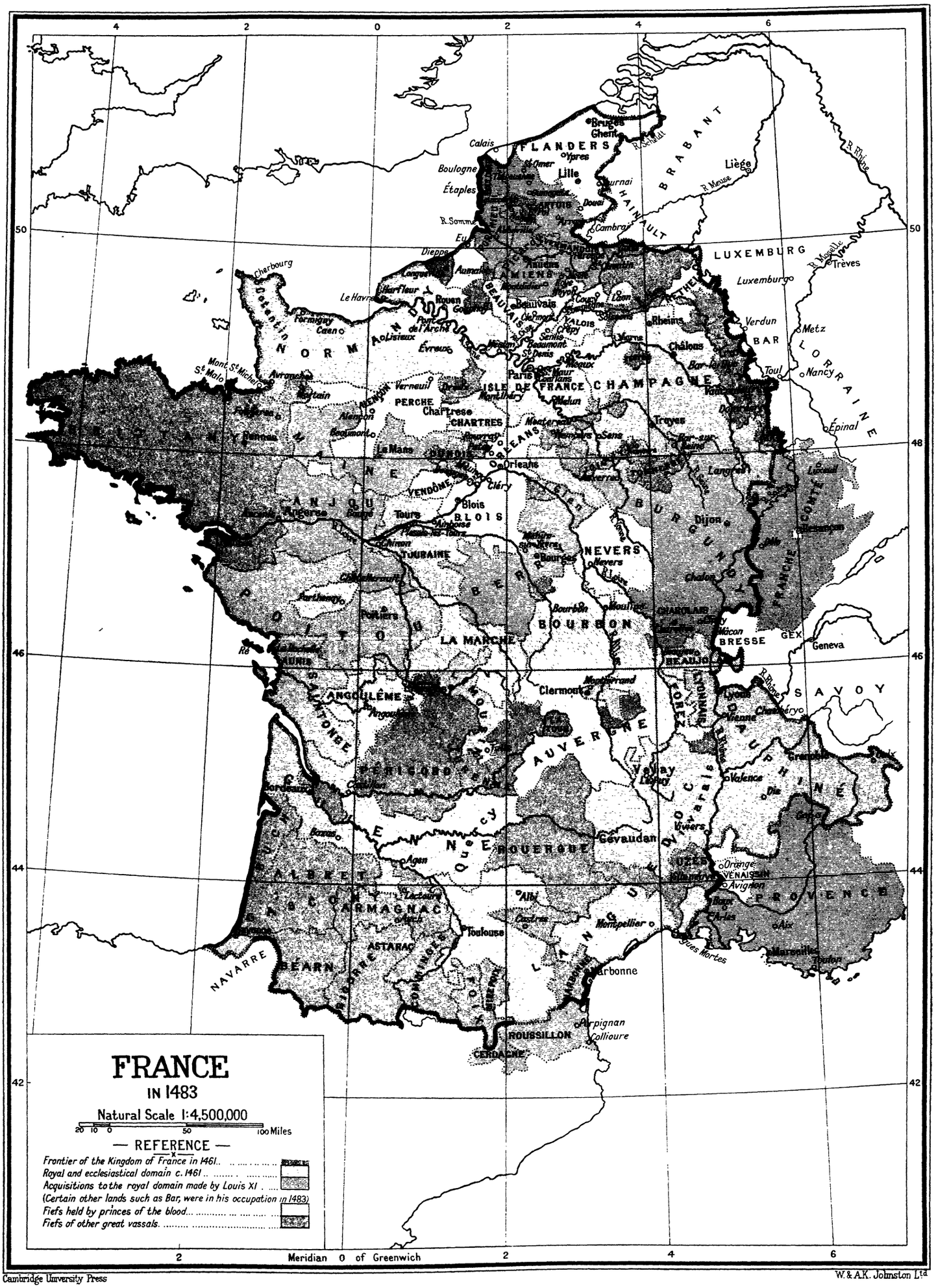

Map 83

Cambridge University Press
W. & A.K. Johnston Ltd

Map 84

England
in the 15th century

Map 84

Cambridge University Press
W & A K Johnston Ltd

Map 85

Spain and Portugal
in 1474

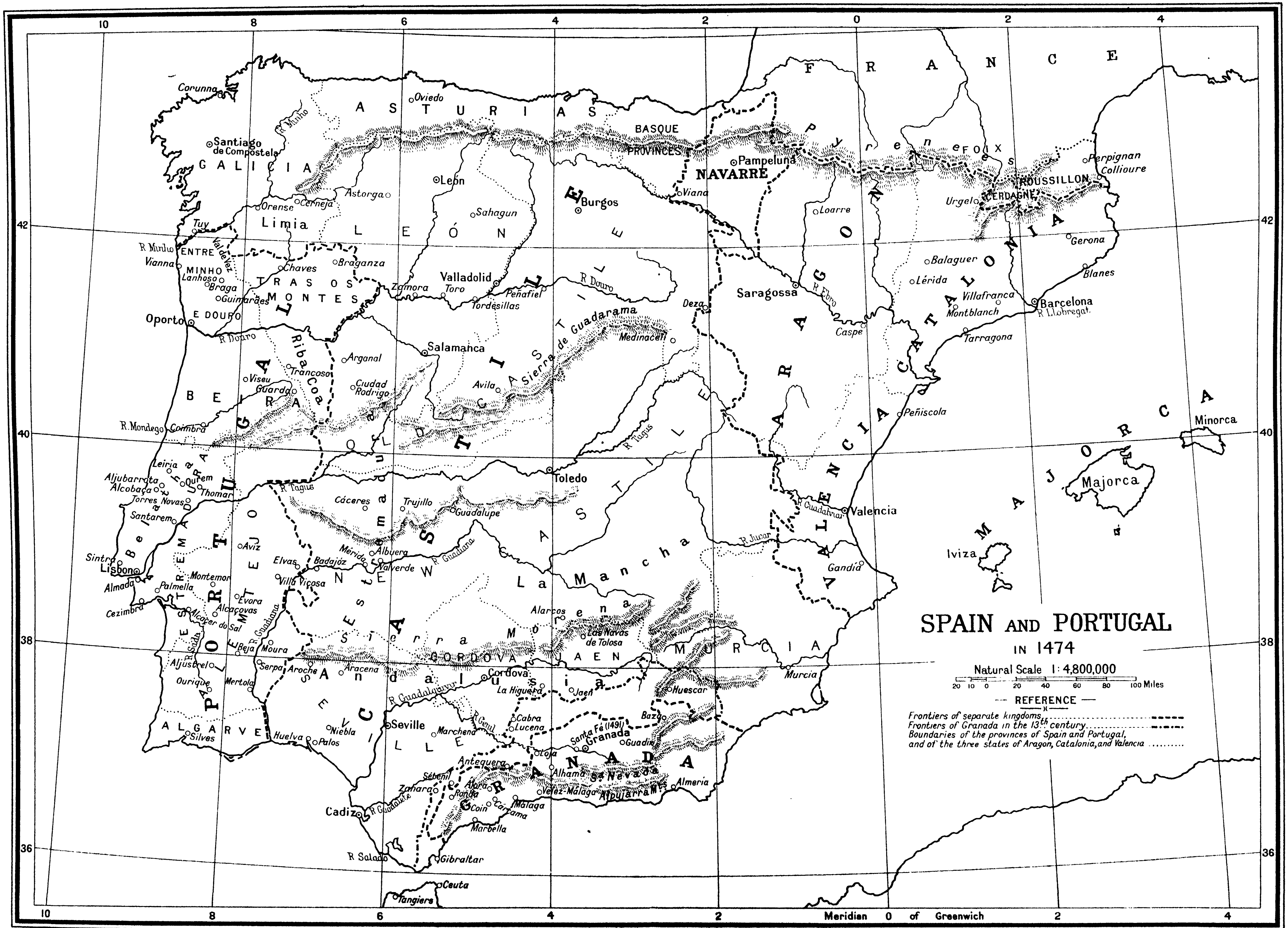

Cambridge University Press

W. & A. K. Johnston Ltd

Map 86

East Central Europe
in the 15th century

Map 86

Cambridge University Press

W. & A. K. Johnston Ltd

DATE OF ISSUE

This book must be returned within 3, 7, 14 days of its issue. A fine of ONE ANNA per day will be charged if the book is overdue.